
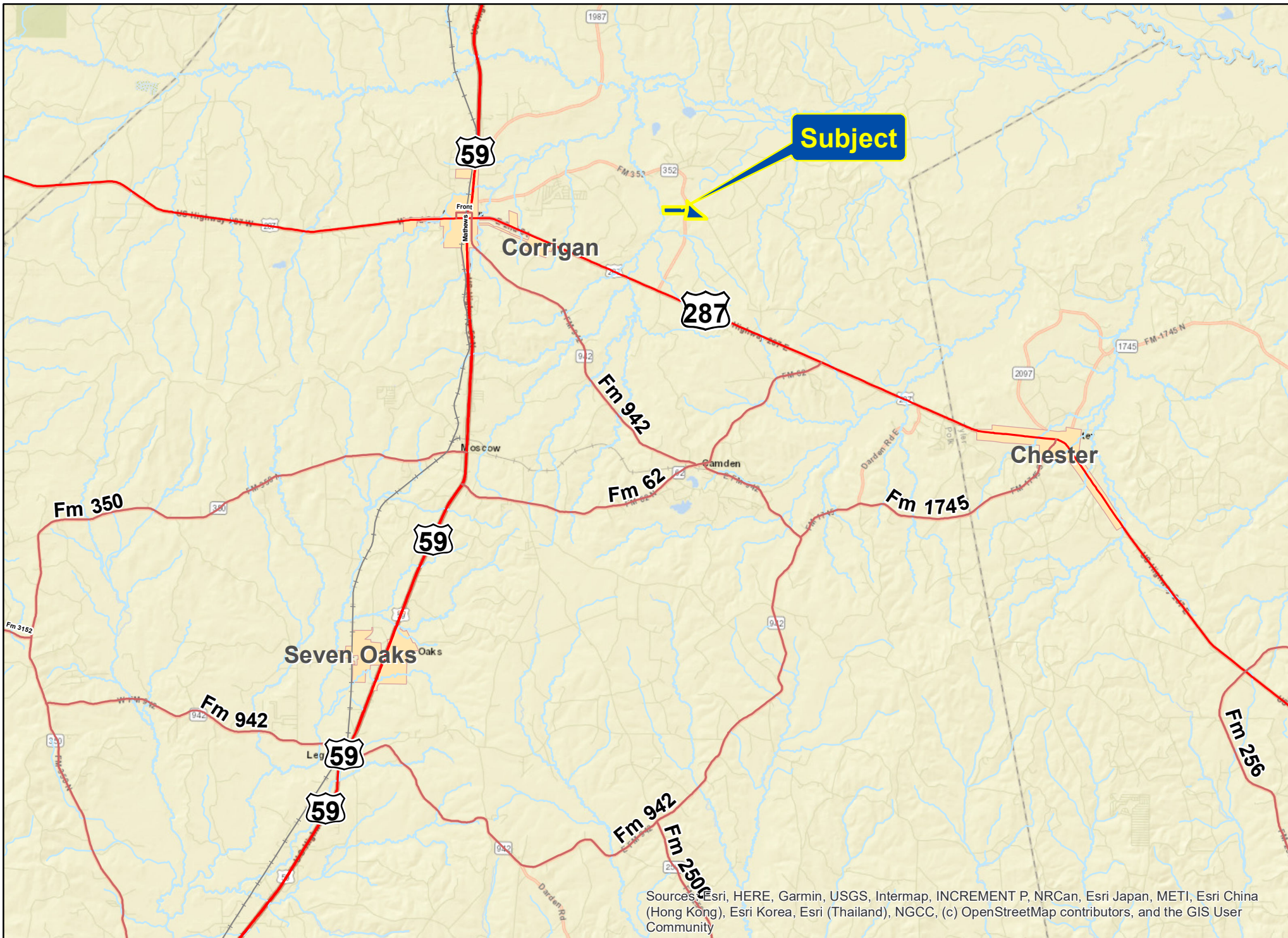


Sources: Esri, HERE, Garmin, USGS, Intermap, INCREMENT P, NRCan, Esri Japan, METI, Esri China (Hong Kong), Esri Korea, Esri (Thailand), NGCC, (c) OpenStreetMap contributors, and the GIS User Community



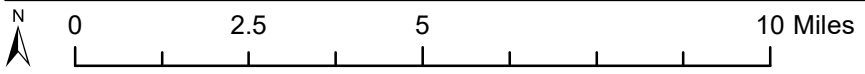
Stryker Mill | T-15 & T-17 | Corrigan, Polk Co., TX

For illustration purposes only.



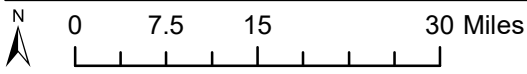
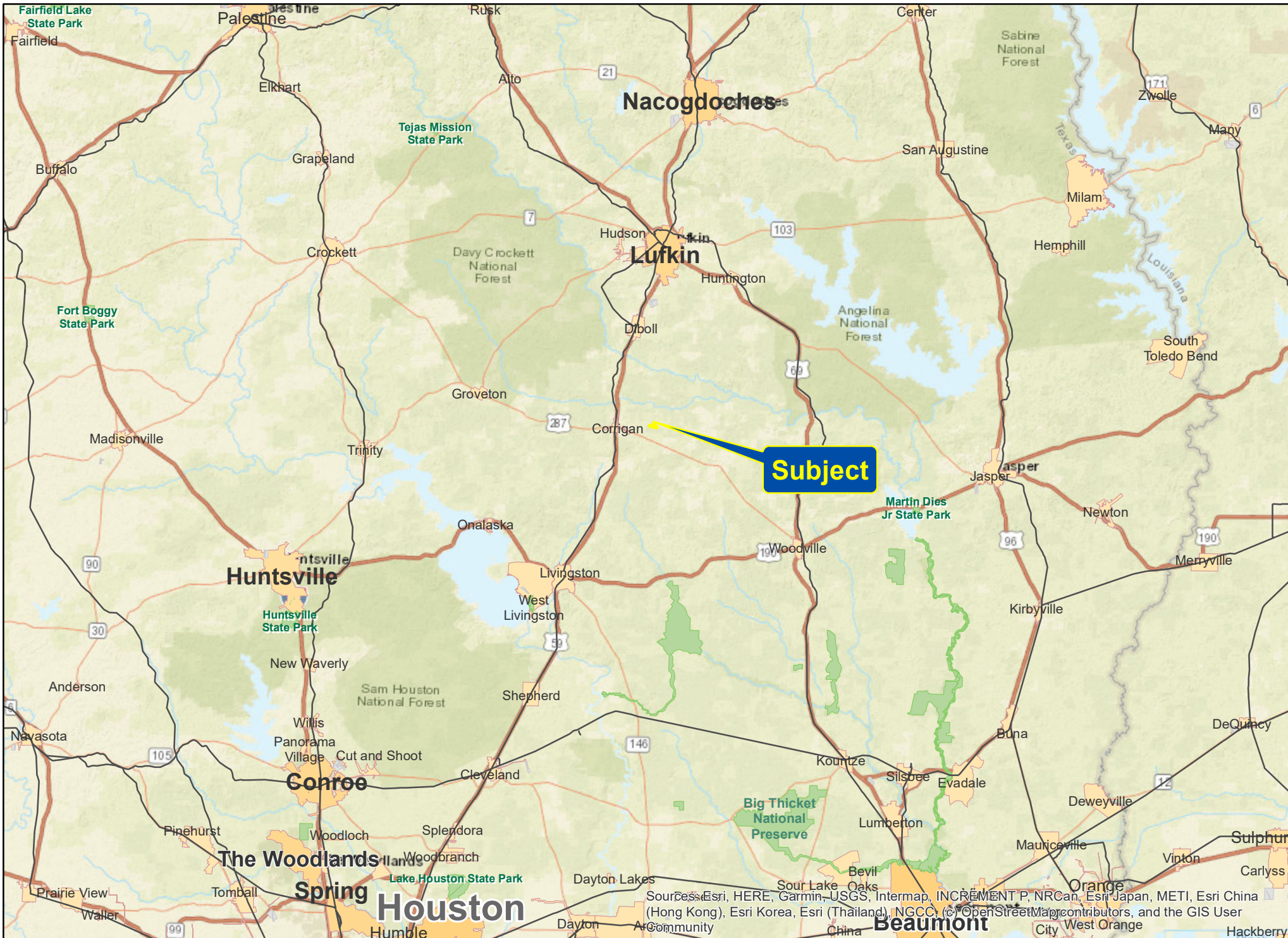
**Subject**

Sources: Esri, HERE, Garmin, USGS, Intermap, INCREMENT P, NRCan, Esri Japan, METI, Esri China (Hong Kong), Esri Korea, Esri (Thailand), NGCC, (c) OpenStreetMap contributors, and the GIS User Community



Stryker Mill | T-15 & T-17 | Corrigan, Polk Co., TX

For illustration purposes only.



Stryker Mill | T-15 & T-17 | Corrigan, Polk Co., TX

For illustration purposes only.