Miller - 302 E Leon St

Texas, AC +/-



Boundary Stream, Intermittent River/Creek Water Body

Kim Hill
P: 254-277-1820 kimhill.realestate 2424 E Main St Gatesville, TX 76528

The information contained herein was obtained from sources deemed to be reliable. Land id® Services makes no warranties or guarantees as to the completeness or accuracy thereof. | ©CoreLogic, Inc. and/or its subsidiaries retain all ownership rights in the data, which End User agrees is proprietary to CoreLogic. All Rights Reserved. The data is provided AS IS; End User assumes all risk on any use or reliance on the data. Any downloaded data must be deleted after 12

Miller - 302 E Leon St

Texas, AC +/-

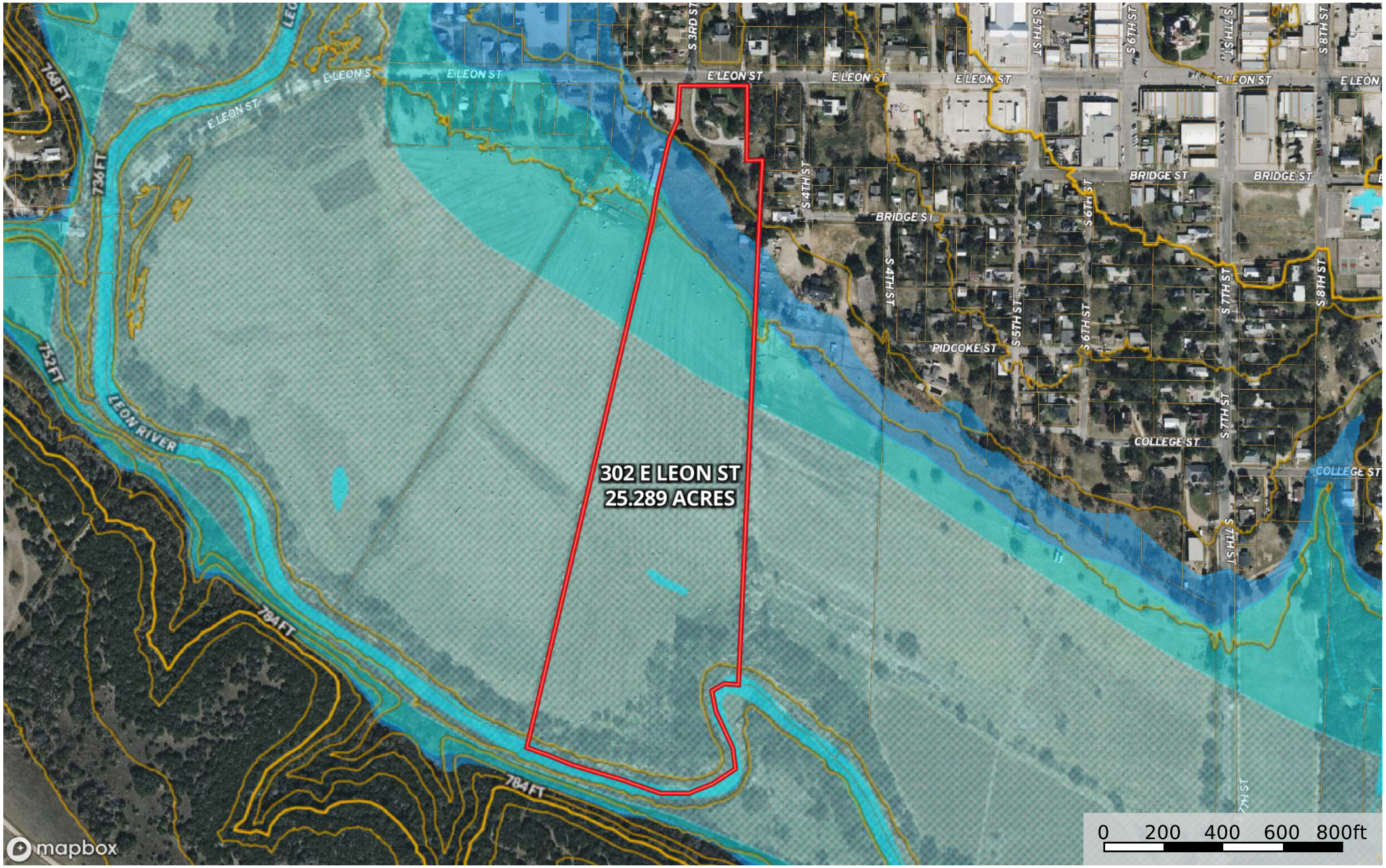

Boundary | 100 Year Floodplain | 500 Year Floodplain | Floodway | Special | Unmapped/ Not Included | Stream, Intermittent | River/Creek | Water Body

Kim Hill

P: 254-277-1820 kimhill.realestate 2424 E Main St Gatesville, TX 76528

The information contained herein was obtained from sources deemed to be reliable. Land id® Services makes no warranties or guarantees as to the completeness or accuracy thereof. | ©CoreLogic, Inc. and/or its subsidiaries retain all ownership rights in the data, which End User agrees is proprietary to CoreLogic. All Rights Reserved. The data is provided AS IS; End User assumes all risk on any use or reliance on the data. Any downloaded data must be deleted after 12

Miller - 302 E Leon St

Texas, AC +/-

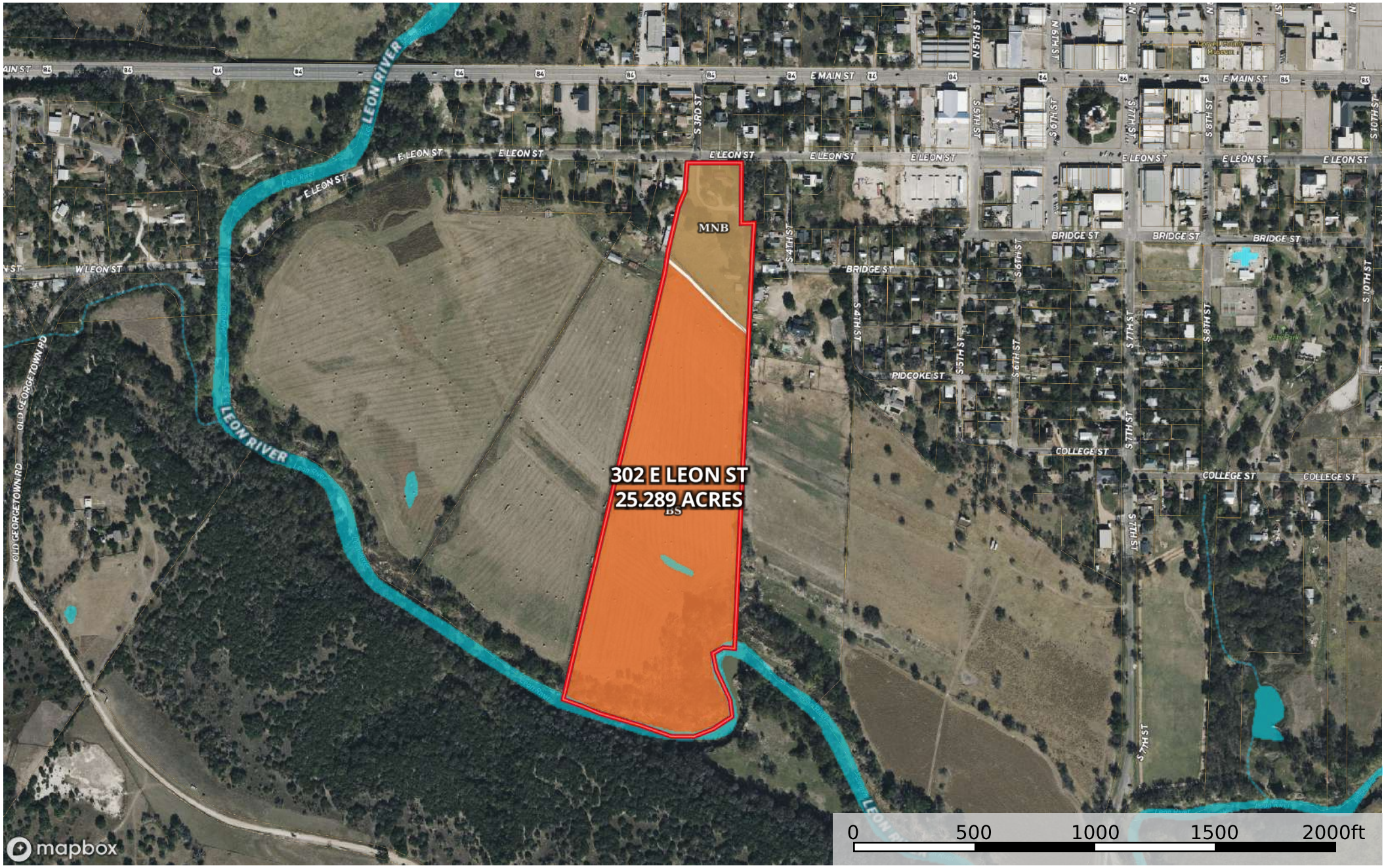

Boundary Stream, Intermittent River/Creek Water Body

Kim Hill
P: 254-277-1820 kimhill.realestate 2424 E Main St Gatesville, TX 76528

The information contained herein was obtained from sources deemed to be reliable. Land id® Services makes no warranties or guarantees as to the completeness or accuracy thereof. | ©CoreLogic, Inc. and/or its subsidiaries retain all ownership rights in the data, which End User agrees is proprietary to CoreLogic. All Rights Reserved. The data is provided AS IS; End User assumes all risk on any use or reliance on the data. Any downloaded data must be deleted after 12

| Boundary 25.9 ac

SOIL CODE	SOIL DESCRIPTION	ACRES	%	CPI	NCCPI	CAP
Bs	Bosque clay loam, 0 to 1 percent slopes, occasionally flooded	22.04	85.1	0	59	2w
MnB	Minwells fine sandy loam, warm, 1 to 3 percent slopes	3.86	14.9	0	48	3e
TOTALS		25.9(*)	100%	-	57.36	2.15

(*) Total acres may differ in the second decimal compared to the sum of each acreage soil. This is due to a round error because we only show the acres of each soil with two decimal.



Miller - 302 E Leon St

Texas, AC +/-

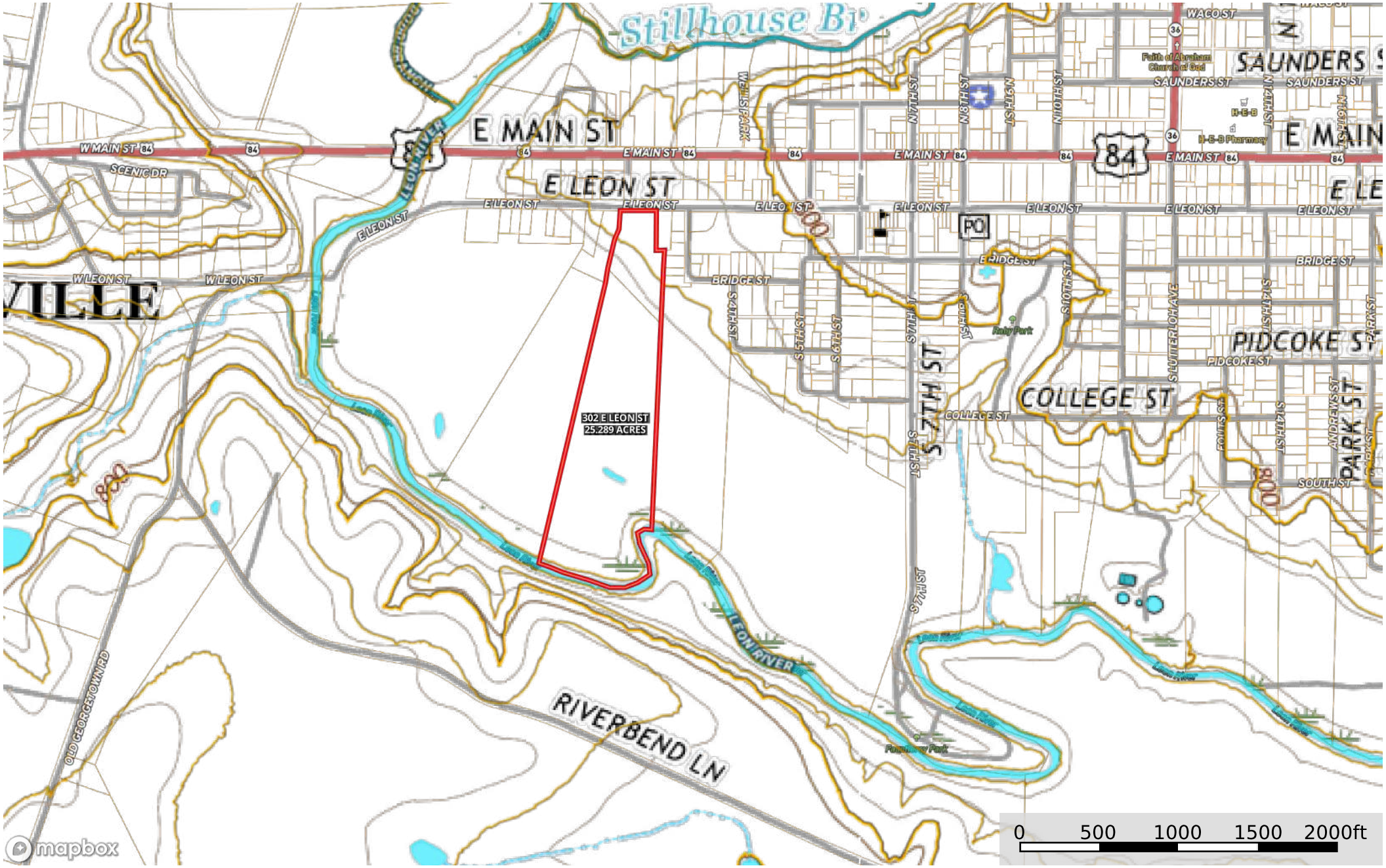

Boundary Stream, Intermittent River/Creek Water Body

Kim Hill
P: 254-277-1820 kimhill.realestate 2424 E Main St Gatesville, TX 76528

The information contained herein was obtained from sources deemed to be reliable. Land id® Services makes no warranties or guarantees as to the completeness or accuracy thereof. | ©CoreLogic, Inc. and/or its subsidiaries retain all ownership rights in the data, which End User agrees is proprietary to CoreLogic. All Rights Reserved. The data is provided AS IS; End User assumes all risk on any use or reliance on the data. Any downloaded data must be deleted after 12