460 Oak Street, Ste Genevieve, MO- Ste Genevieve Co.
460 Oak Street
Sainte Genevieve, MO 63670

$335,000
0.541± Acres
Ste. Genevieve County







MORE INFO ONLINE:

https://rootedrea.com/

SUMMARY

Address
460 Oak Street

City, State Zip
Sainte Genevieve, MO 63670

County
Ste. Genevieve County

Type
Residential Property, Single Family

Latitude / Longitude
37.971217 / -90.052635

Taxes (Annually)
$2,124

Dwelling Square Feet
2,000

Bedrooms / Bathrooms
3 / 2.5

Acreage
0.541

Price
$335,000

Property Website
rootedrea.com







PROPERTY DESCRIPTION

Contact Cheryl Grither (573) 579-5426 .

Welcome home to this beautifully situated property in the desirable Rozier Subdivision! Located on a spacious double corner lot, this 3bedroom, 2.5-bath home offers plenty of room to relax and entertain. The open living area flows seamlessly into the kitchen, featuring all appliances, a breakfast bar, and a dining area with a charming bay window. Enjoy the beautiful, spacious sunroom overlooking the backyard-perfect for relaxing year-round. The main-level primary suite features an updated private bath and double closets. Additional updates include the main-level bathroom and lower level. Downstairs, you'll find a large family room with a wood-burning insert, offering a cozy space for family and friends, with convenient access to a covered patio. Additional features include an attached two-car garage, a 20' x 24' detached storage building, and a charming gazebo. Recent exterior improvements include a new roof and siding in 2024 and 2025. With its desirable location, generous outdoor space, and wonderful amenities, this home is one you won't want to miss!













Regional Map

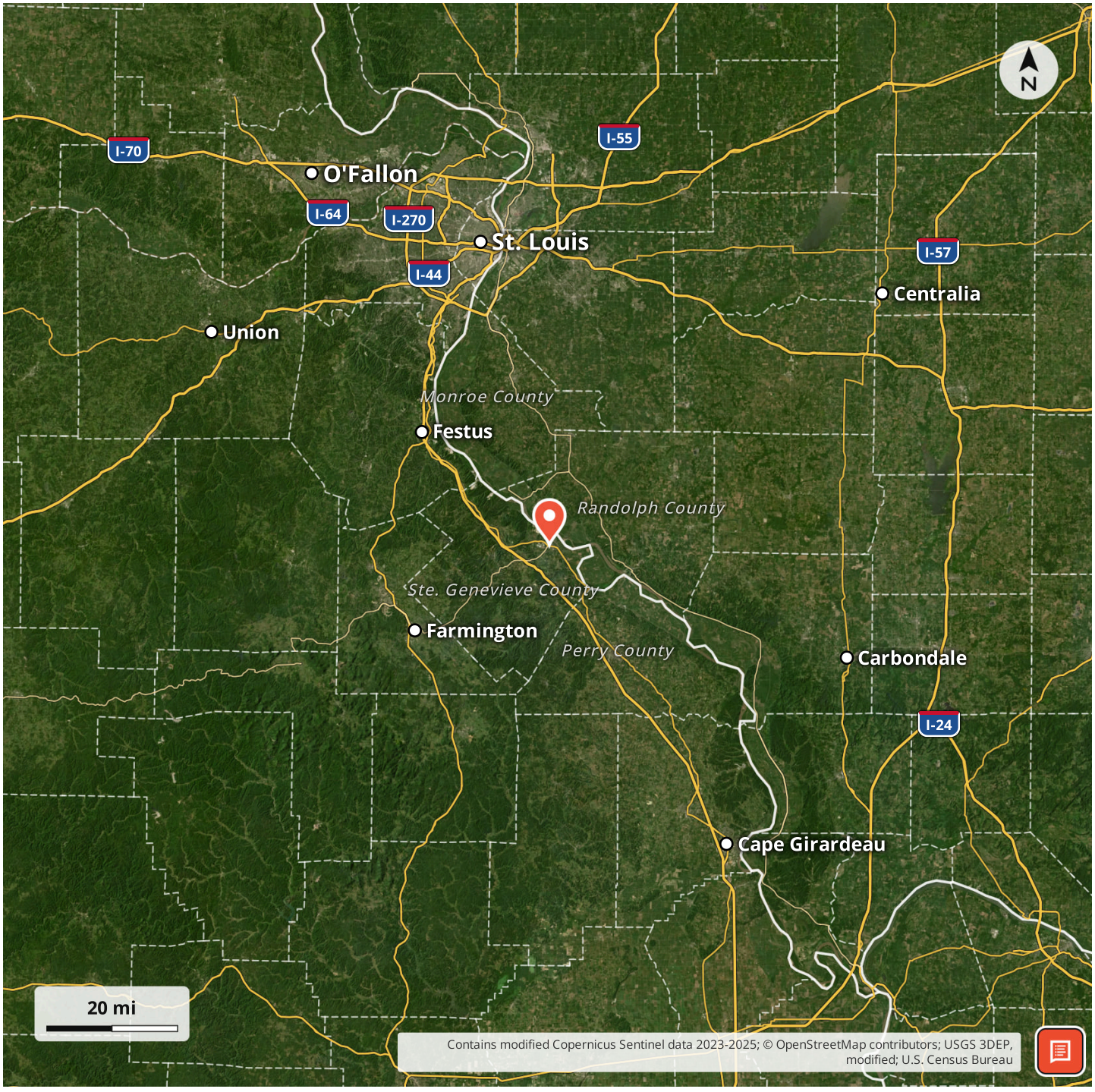

Locator Map

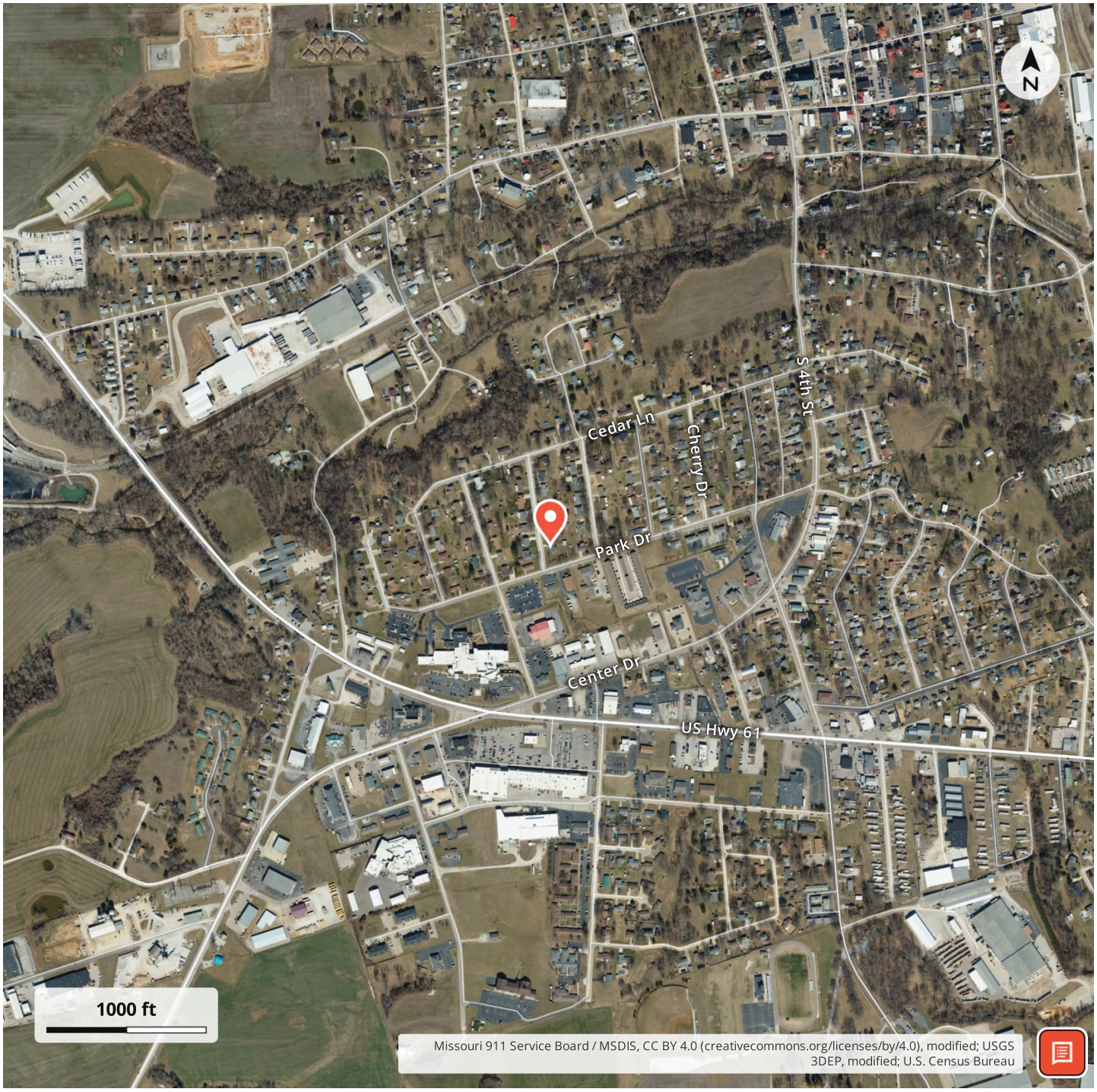
N
S 4th St
Cedar Ln
Cherry Dr
Park Dr
Center Dr
US Hwy 61
1000 ft
Missouri 911 Service Board / MSDIS, CC BY 4.0 (creativecommons.org/licenses/by/4.0), modified; USGS 3DEP, modified; U.S. Census Bureau

Aerial Map

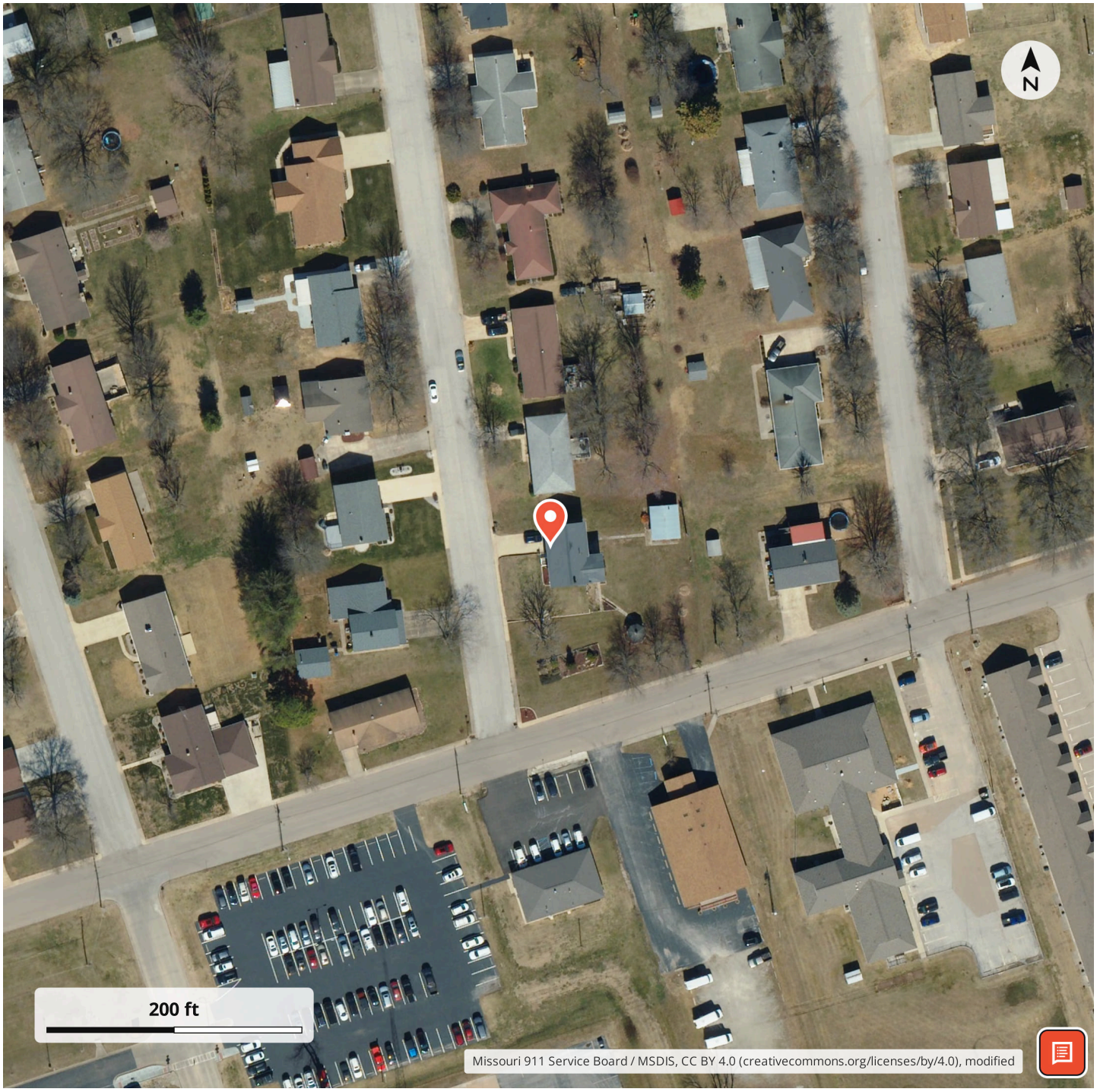
N
200 ft
Missouri 911 Service Board / MSDIS, CC BY 4.0 (creativecommons.org/licenses/by/4.0), modified

LISTING REPRESENTATIVE

For more information contact:



Representative
Cheryl Grither

Mobile
(573) 579-5426

Email
cgrither@hotmail.com

City / State / Zip
Sainte Genevieve, MO 63670

NOTES

NOTES

DISCLAIMERS

Information in this brochure is provided solely for information purposes and does not constitute an offer to sell or advertise real estate outside the states in which broker or agent licensed. The information presented has been obtained from sources deemed to be reliable, but is not guaranteed or warranted by the agent, broker, or the sellers of these properties. This offering is subject to errors, omissions, prior sale, price change, correction or withdrawal from the market without notice. All references to age, square footage, income, expenses, acreage, carrying capacity, and land classification, etc. are approximate. Prospective buyers are chargeable with and expected to conduct their own independent investigation of the information and the property and to rely only on those results. Sellers reserve the right to accept or reject any and all offers without liability to any buyer or cooperating broker.

Maps are provided for illustration purposes only, the accuracy is not warranted. Parcels on interactive maps are not adjusted to match aerial backgrounds. This information is for reference purposes only and is not a legal document. Data maps contain errors. The seller and seller's agent are making known to all potential buyers that there may be variations between the location of the existing fence lines and the legal description of the deeded property. Seller and seller's agent make no warranties with regard to the location of the fence lines in relationship to the deeded property lines, nor does the Seller make any warranties or representations with regard to the specific acreage contained within the fenced property lines. Seller is selling the property in an “as is” condition, which includes the location of the fences as they exist. Boundaries shown on the accompanying maps are approximate, based on county parcel data. The maps are not to scale. The accuracy of the maps is not guaranteed. Prospective buyers are encouraged to verify fence lines, deeded property lines and acreages using a licensed surveyor at their own expense.

Rooted Real Estate & Auction Co.
344 Festus Centre Dr.
Festus, MO 63028
(636) 465-0265
https://rootedrea.com/