

Booth - 602 CR 245 (41+/- Acres)
Coryell County, Texas, 41 AC +/-



- House
- Old Sheep Barn
- Beautiful
- Marker 1
- Marker 2
- Road / Trail
- Primary Road
- Boundary

|  Boundary 40.76 ac

SOIL CODE	SOIL DESCRIPTION	ACRES	%	CPI	NCCPI	CAP
ReF	Real-Rock outcrop complex, 8 to 40 percent slopes	26.04	63.89	0	7	7e
EcB	Eckrant very cobbly silty clay, 1 to 5 percent slopes, very stony	9.08	22.28	0	14	4s
ErB	Eckrant-Rock outcrop complex, 1 to 8 percent slopes, extremely stony	5.64	13.84	0	4	7s
TOTALS		40.76(*)	100%	-	8.14	6.33









(*) Total acres may differ in the second decimal compared to the sum of each acreage soil. This is due to a round error because we only show the acres of each soil with two decimal.

Capability Legend

Increased Limitations and Hazards

Decreased Adaptability and Freedom of Choice Users

Land, Capability

								
	1	2	3	4	5	6	7	8
'Wild Life'	•	•	•	•	•	•	•	•
Forestry	•	•	•	•	•	•	•	
Limited	•	•	•	•	•	•	•	
Moderate	•	•	•	•	•	•		
Intense	•	•	•	•	•			
Limited	•	•	•	•				
Moderate	•	•	•					
Intense	•	•						
Very Intense	•							

Grazing Cultivation

(c) climatic limitations (e) susceptibility to erosion

(s) soil limitations within the rooting zone (w) excess of water