Hunting Property in Crawford County.
Mifflin Westfork Road
Eckerty, IN 47166

$129,500
19.88± Acres
Crawford County







MORE INFO ONLINE:

https://mossyoakproperties.com/

SUMMARY

Address
Mifflin Westfork Road

City, State Zip
Eckerty, IN 47166

County
Crawford County

Type
Hunting Land

Latitude / Longitude
38.25030 / -86.56834

Acreage
19.88

Price
$129,500

Property Website
www.mossyoakproperties.com







PROPERTY DESCRIPTION

HUNTER'S DREAM PROPERTY! 19.889 +/- mostly wooded acres, adjoining nearly 1000 acres of the Hoosier National Forest! This property is located near the end of a non-maintained county road, in the heart of prime deer, and turkey hunting. The property also offers a hunting cabin, or an off the grid weekend retreat.








Regional Map

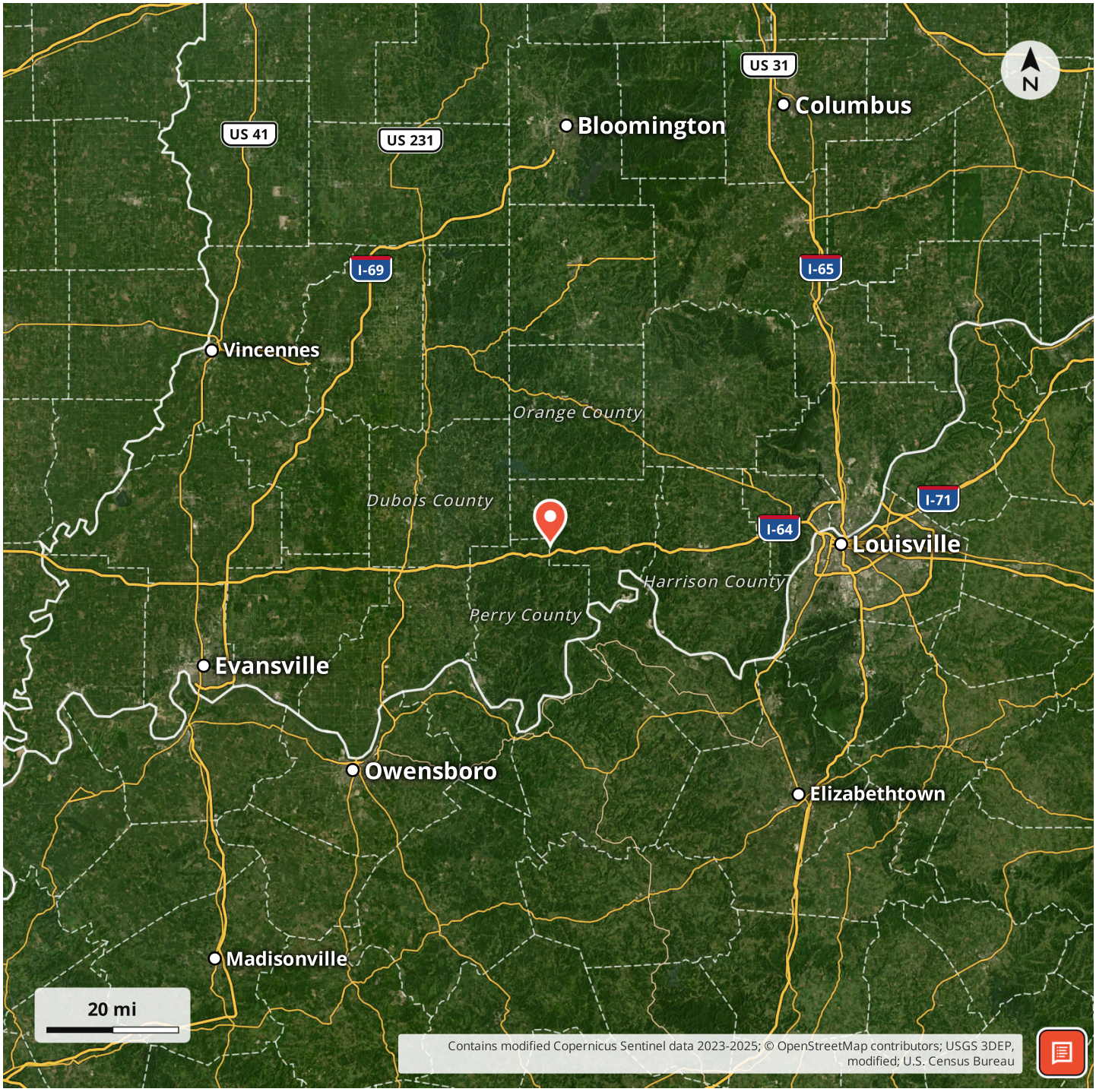

Locator Map

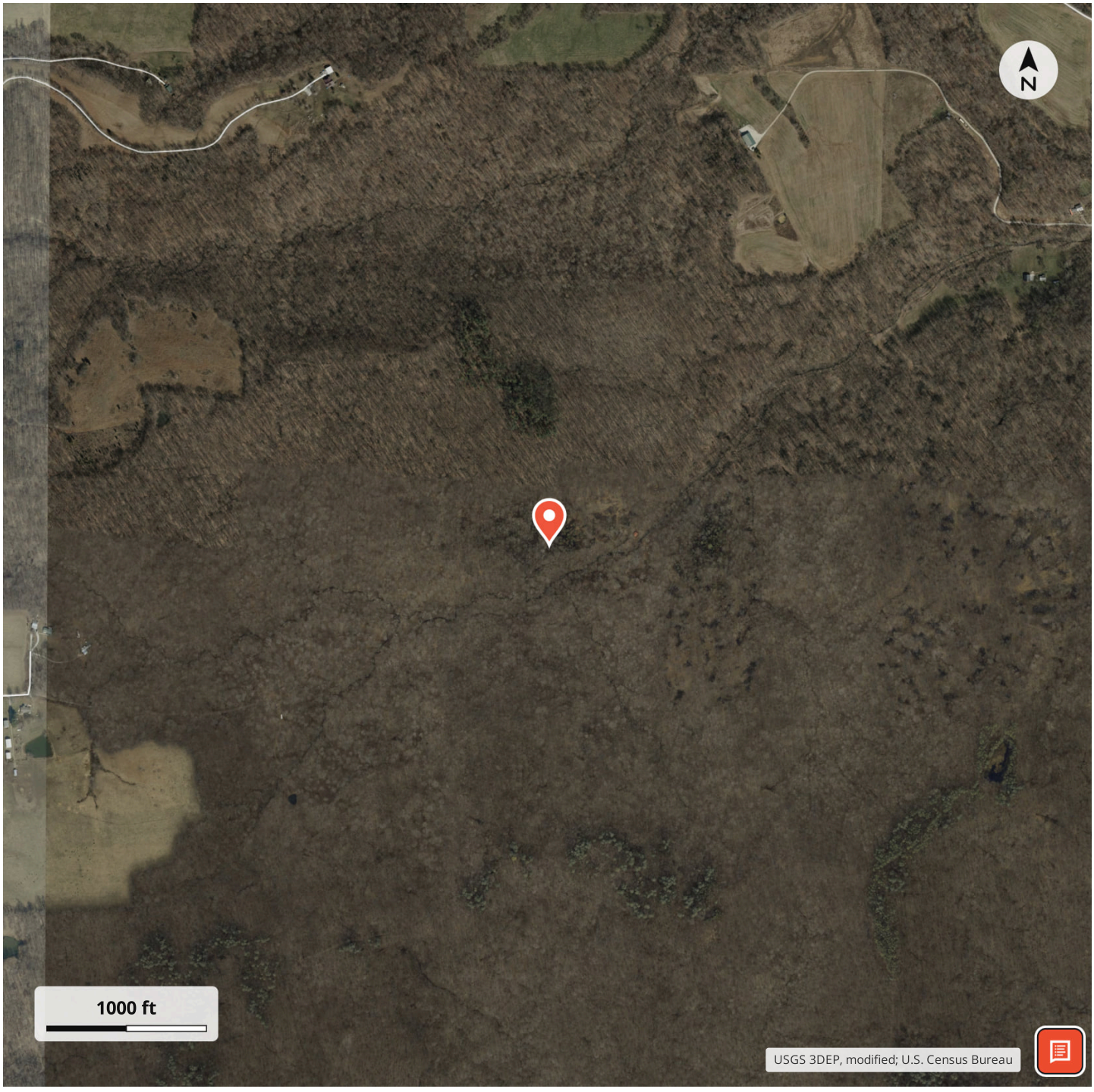

Aerial Map



LISTING REPRESENTATIVE

For more information contact:

Representative
Josh Orme

Mobile
(812) 972-4442

Email
jorme@mossyoakproperties.com

Address
190 S State Road 66

City / State / Zip
Marengo, IN 47140

NOTES

NOTES

DISCLAIMERS

Information in this brochure is provided solely for information purposes and does not constitute an offer to sell or advertise real estate outside the states in which broker or agent licensed. The information presented has been obtained from sources deemed to be reliable, but is not guaranteed or warranted by the agent, broker, or the sellers of these properties. This offering is subject to errors, omissions, prior sale, price change, correction or withdrawal from the market without notice. All references to age, square footage, income, expenses, acreage, carrying capacity, and land classification, etc. are approximate. Prospective buyers are chargeable with and expected to conduct their own independent investigation of the information and the property and to rely only on those results. Sellers reserve the right to accept or reject any and all offers without liability to any buyer or cooperating broker.

Maps are provided for illustration purposes only, the accuracy is not warranted. Parcels on interactive maps are not adjusted to match aerial backgrounds. This information is for reference purposes only and is not a legal document. Data maps contain errors. The seller and seller's agent are making known to all potential buyers that there may be variations between the location of the existing fence lines and the legal description of the deeded property. Seller and seller's agent make no warranties with regard to the location of the fence lines in relationship to the deeded property lines, nor does the Seller make any warranties or representations with regard to the specific acreage contained within the fenced property lines. Seller is selling the property in an "as is" condition, which includes the location of the fences as they exist. Boundaries shown on the accompanying maps are approximate, based on county parcel data. The maps are not to scale. The accuracy of the maps is not guaranteed. Prospective buyers are encouraged to verify fence lines, deeded property lines and acreages using a licensed surveyor at their own expense.

Mossy Oak Properties Hoosier Land & Farm
190 S State Road 66
Marengo, IN 47140
(812) 365-9333
https://mossyoakproperties.com/