

|  Boundary 30.55 ac

SOIL CODE	SOIL DESCRIPTION	ACRES	%	CPI	NCCPI	CAP
54005	Twomile silt loam, 0 to 2 percent slopes, rarely flooded	19.69	64.47	0	69	3w
56010	Belknap silt loam, 0 to 2 percent slopes, frequently flooded	10.4	34.05	0	67	3w
50054	Armster silt loam, 2 to 7 percent slopes	0.46	1.51	0	64	3e
TOTALS		30.55(*)	100%	-	68.27	3.0









(*) Total acres may differ in the second decimal compared to the sum of each acreage soil. This is due to a round error because we only show the acres of each soil with two decimal.

Capability Legend

Increased Limitations and Hazards

Decreased Adaptability and Freedom of Choice Users

Land, Capability

								
	1	2	3	4	5	6	7	8
'Wild Life'	•	•	•	•	•	•	•	•
Forestry	•	•	•	•	•	•	•	
Limited	•	•	•	•	•	•	•	
Moderate	•	•	•	•	•	•		
Intense	•	•	•	•	•			
Limited	•	•	•	•				
Moderate	•	•	•					
Intense	•	•						
Very Intense	•							

Grazing Cultivation

(c) climatic limitations (e) susceptibility to erosion

(s) soil limitations within the rooting zone (w) excess of water