

(July 2016)



U.S. Department of the Interior  
BUREAU OF LAND MANAGEMENT



Office: LLNVB02000  
Preference Code: 03  
AUTHORIZATION: 2703627

**GRAZING PERMIT**

**EFFECTIVE: 11/15/2016 TO 02/28/2025**

ISSUED BY:

BUREAU OF LAND MANAGEMENT  
TONOPAH FO  
PO BOX 911  
TONOPAH NV 89049-0911

ISSUED TO:

CROSS L RANCHES, LLC.  
HC 76 BOX 950  
TONOPAH NV 89049

UNDER 43 CFR PART 4100, THE BUREAU OF LAND MANAGEMENT (BLM) OFFERS YOU THIS GRAZING PERMIT BASED ON YOUR RECOGNIZED QUALIFICATIONS. UPON YOUR ACCEPTANCE OF THE TERMS AND CONDITIONS OF THIS GRAZING PERMIT AND PAYMENT OF GRAZING FEES WHEN DUE, YOU ARE AUTHORIZED TO MAKE GRAZING USE OF LANDS UNDER THE JURISDICTION OF THE BLM THAT ARE COVERED BY THIS GRAZING PERMIT. IF YOU HAVE QUESTIONS CONCERNING THIS GRAZING PERMIT, CONTACT YOUR LOCAL BLM OFFICE AT 775-482-7800.

**TERMS AND CONDITIONS**

| ALLOTMENT |           | PASTURE | LIVESTOCK<br>NUMBER KIND | PERIOD |       | %PL<br>USE TYPE USE | AUMS  |
|-----------|-----------|---------|--------------------------|--------|-------|---------------------|-------|
|           |           |         |                          | BEGIN  | END   |                     |       |
| NV00088   | NYALA     | SOUTH   | 1,347 CATTLE             | 03/01  | 05/14 | 100 ACTIVE          | 3,321 |
| NV00088   | NYALA     | NORTH   | 1,347 CATTLE             | 08/01  | 10/31 | 100 ACTIVE          | 4,074 |
| NV00088   | NYALA     | SOUTH   | 1,347 CATTLE             | 11/01  | 02/28 | 100 ACTIVE          | 5,314 |
| NV01059   | RED BLUFF |         | 6 CATTLE                 | 09/09  | 02/28 | 100 ACTIVE          | 34    |
| NV00088   | NYALA     | SOUTH   | 500 CATTLE               | 05/15  | 06/01 | 100 ACTIVE          | 296   |
| NV00088   | NYALA     | NORTH   | 100 CATTLE               | 03/01  | 05/15 | 100 ACTIVE          | 250   |

THIS PERMIT OR LEASE IS ISSUED UNDER THE AUTHORITY OF SECTION 402(C)(2) OF FLPMA, 1976 AS AMENDED, AND CONTAINS THE SAME TERMS AND CONDITIONS AS THE PREVIOUS PERMIT OR LEASE. THIS PERMIT OR LEASE MAY BE CANCELLED, SUSPENDED, OR MODIFIED, IN WHOLE OR IN PART TO MEET THE REQUIREMENTS OF APPLICABLE LAWS AND REGULATIONS.

STEWARDSHIP ALLOTMENT MANAGEMENT PLAN (AMP) AS AMENDED, BY AGREEMENT

ON 1/27/93. THE AGREEMENT MAY BE EXTENDED BY MUTUAL CONSENT EVERY 3

GRAZING WITHIN THE NYALA ALLOTMENT WILL BE IN ACCORDANCE WITH THE

YEARS. AN EXTENSION OR MODIFICATION OF THE AGREEMENT WILL BE BASED ON

MONITORING DATA, REVIEWED EVERY 3 YEARS. 3,446 AUMS WILL BE HELD AS

NON-USE FOR THE CONSERVATION AND PROTECTION OF THE PUBLIC LANDS.

IN ACCORDANCE WITH 43 CFR 4120.3-1(A) RANGE IMPROVEMENTS SHALL BE

INSTALLED, USED, MAINTAINED, AND/OR MODIFIED ON THE PUBLIC LANDS IN A

MANNER CONSISTENT WITH MULTIPLE USE MANAGEMENT.

YOU ARE REQUIRED TO MAINTAIN THE FOLLOWING RANGE IMPROVEMENTS PER THE  
COOPERATIVE AGREEMENTS AND/OR THE APPROVED RANGE IMPROVEMENT PERMITS  
YOU ENTERED INTO WITH THE BUREAU OF LAND MANAGEMENT.

0024 NYALA WELL#2,0061 GOAT RANCH WELL,SPRING,PIPELINE AND RESERVOIR. 0068 RED BLUFF SPR,  
0081 STONE CORRAL RES, 0084 BLIND SPR,0086 FERGY  
WELL, 0088 TWIN SPR. SLOUGH RES,0090 BIG CREEK RES., 0091 BUTTE WELL  
0095 STONE CORRAL WELL,0636 CHRISTIAN SPR.  
0637 WILLOW SPR,0638 TWIN SPR SLOUGH,0640 BIG CREEK DTC & RES.  
4144 ANTELOPE SPR. P/L,4297 WILLOW CREEK DTC.,  
4298 LITTLE MEADOW DTC., 4299 EVAN'S DITCH, 4303 GULF WATER WELL,  
4334 UPPER CORRAL GOAT SPR., 4351 ABEL SPR., 4682 NYALA DIV. FENCE,  
3526 NYALA/REVEILLE FENCE(P), 3527 STORM/ABLE FENCE(P),  
4852 BUCKHORN WELL. (P)=PARTIAL MAINT.

---

**PERMITTED USE SUMMARY**

| ALLOTMENT |           | ACTIVE<br>AUMS | SUSPENDED<br>AUMS | TEMP<br>SUSPENDED<br>AUMS | PERMITTED<br>USE |
|-----------|-----------|----------------|-------------------|---------------------------|------------------|
| NV00088   | NYALA     | 13,255         | 6,742             | 0                         | 19,997           |
| NV01059   | RED BLUFF | 34             | 129               |                           | 163              |

---

---

## **TERMS AND CONDITIONS APPLICABLE TO ALL PERMITS AND LEASES**



1. Grazing permit or lease terms and conditions and the fees charged for grazing use are established in accordance with the provisions of the grazing regulations now or hereafter approved by the Secretary of the Interior.
2. They are subject to cancellation, in whole or in part, at any time because of:
  - a. Noncompliance by the permittee/lessee with rules and regulations.
  - b. Loss of control by the permittee/lessee of all or a part of the property upon which it is based.
  - c. A transfer of grazing preference by the permittee/lessee to another party.
  - d. A decrease in the lands administered by the Bureau of Land Management within the allotment(s) described.
  - e. Repeated willful unauthorized grazing use.
  - f. Loss of qualifications to hold a permit or lease.
3. They are subject to the terms and conditions of allotment management plans if such plans have been prepared. Allotment management plans **MUST** be incorporated in permits or leases when completed.
4. Those holding permits or leases **MUST** own or control and be responsible for the management of livestock authorized to graze.
5. The authorized officer may require counting and/or additional or special marking or tagging of the livestock authorized to graze.
6. The permittee's/lessee's grazing case file is available for public inspection as required by the Freedom of Information Act.
7. Grazing permits or leases are subject to the nondiscrimination clauses set forth in Executive Order 11246 of September 24, 1964, as amended. A copy of this order may be obtained from the authorized officer.
8. Livestock grazing use that is different from that authorized by a permit or lease **MUST** be applied for prior to the grazing period and **MUST** be filed with and approved by the authorized officer before grazing use can be made.
9. Billing notices are issued which specify fees due. Billing notices, when paid, become a part of the grazing permit or lease. Grazing use cannot be authorized during any period of delinquency in the payment of amounts due, including settlement for unauthorized use.
10. The holder of this authorization must notify the authorized officer immediately upon the discovery of human remains, funerary objects, sacred objects, or objects of cultural patrimony (cultural items), stop the activity in the area of the discovery and make a reasonable effort to protect the remains and/or cultural items.
11. Grazing fee payments are due on the date specified on the billing notice and **MUST** be paid in full within 15 days of the due date, except as otherwise provided in the grazing permit or lease. If payment is not made within that time frame, a late fee (the greater of \$25 or 10 percent of the amount owed but not more than \$250) will be assessed.
12. Members of Congress may not enter into a grazing permit or lease. 41 USC 6306 (2014). Further, no officer, agent, or employee of the Department of the Interior, other than members of Advisory committees appointed in accordance with the Federal Advisory Committee Act (5 U.S.C. App. 1) and Sections 309 of the Federal Land Policy and Management Act of 1976 (42 U.S.C. 1701 et. seq.) shall be admitted to any share or part in a permit or lease for grazing or derive any benefit to arise from a permit or lease for grazing.



**THIS GRAZING PERMIT:**

1. CONVEYS NO RIGHT, TITLE OR INTEREST HELD BY THE UNITED STATES IN ANY LANDS OR RESOURCES
2. IS SUBJECT TO (A) MODIFICATION, SUSPENSION OR CANCELLATION AS REQUIRED BY LAND PLANS AND APPLICABLE LAW; (B) ANNUAL REVIEW AND MODIFICATION OF TERMS AND CONDITIONS AS APPROPRIATE; AND (C) THE TAYLOR GRAZING ACT, AS AMENDED, THE FEDERAL LAND POLICY AND MANAGEMENT ACT, AS AMENDED, THE PUBLIC RANGELANDS IMPROVEMENT ACT, AND THE RULES AND REGULATIONS NOW OR HEREAFTER PROMULGATED THEREUNDER BY THE SECRETARY OF THE INTERIOR.

**ACCEPTED BY:**

  
 OPERATOR SIGNATURE  
  
 PRINTED NAME AND TITLE  
 Manager

Sept 15/16  
DATE

**APPROVED BY:**

BLM AUTHORIZED OFFICER SIGNATURE  
DAVID HULLUM AFM Renewables, Acting FM  
PRINTED NAME AND TITLE

9/28/16  
DATE

AUMs: Animal Unit Months. Animal unit month means the amount of forage necessary for the sustenance of one cow or its equivalent for a period of 1 month. For fee calculation purposes, an AUM is one month's use and occupancy of the range by one cow, bull, steer, heifer, horse, burro, mule, 5 sheep or 5 goats that: (1) are over the age of 6 months at the time of entering lands administered by the BLM; (2) are weaned regardless of age; (3) will become 12 months of age during the authorized period of use.

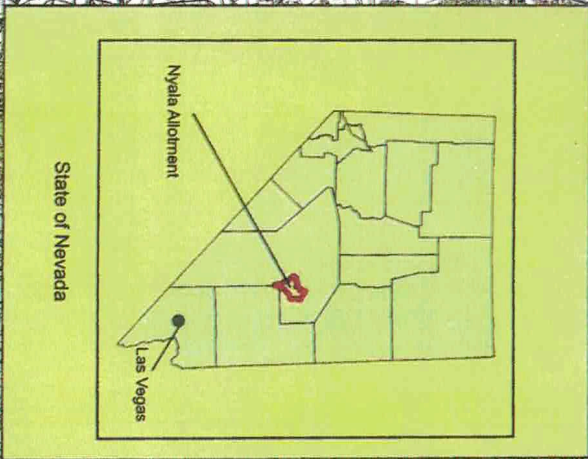
%PL Use: Percent forage from public land use.

Type Use: Categories with specific rules that govern AUM and grazing fee calculation and input on grazing authorizations and bills.

| FO             |         |                   |   |         | IMPLEMENTED     | CATEGORY   |                   |         |   |
|----------------|---------|-------------------|---|---------|-----------------|------------|-------------------|---------|---|
| 000 TONOPAH FO | NV00085 | REVELLE           | Y | 657,520 | AMP IMPLEMENTED | 03/01/1983 | IMPROVE CATEGORY  | 2706132 | C |
| 000 TONOPAH FO | NV00087 | CRATER BLACK ROCK | Y | 97,859  | AMP IMPLEMENTED | 02/24/2004 | IMPROVE CATEGORY  | 2700104 | C |
| 000 TONOPAH FO | NV00088 | NYALA             | Y | 321,274 | AMP IMPLEMENTED | 03/01/1983 | IMPROVE CATEGORY  | 2703627 | C |
| 000 TONOPAH FO | NV00090 | WHITE SAGE        | Y | 10,315  | AMP IMPLEMENTED | 04/13/1994 | MAINTAIN CATEGORY | 0406559 | C |
| 000 TONOPAH FO | NV00090 | WHITE SAGE        | Y | 10,315  | AMP IMPLEMENTED | 04/13/1994 | MAINTAIN CATEGORY | 2706119 | C |
| 000 TONOPAH FO | NV00091 | RED SPRING        | Y | 149,150 | AMP IMPLEMENTED | 03/01/1991 | IMPROVE CATEGORY  | 2700313 | C |



Nyala Allotment Boundary



State of Nevada

Topopah Field Station  
Battle Mountain District  
Tonopah, NV

Data Published in the North American  
Datum 1983 (NAD83), UTM, Zone 11N,  
Meters, November 2007

"No warranty is made by the Bureau of L and  
C for the accuracy of these data for individual uses or  
aggregates uses with other data."

