

**Oregon Dept. of Geology & Mineral Industries
Mineral Land Regulation & Reclamation Program
229 Broadalbin St. SW
Albany OR 97321-2246
(541) 967-2039**

**OPERATING PERMIT -- Renewal
ISSUED SUBJECT TO ANY LISTED CONDITIONS**

Carol Baughman
8462 Macleary Rd. SE
Salem OR 97301

ID No.: 10-0222
Site Name: Long Creek Ranch
County: Douglas
Twp R S TL: 23S5W15 2701, 23S5W22 803

This permit shall be in effect, unless revoked or suspended for cause, from the date of issuance and shall remain in effect so long thereafter as the Permittee pays the annual fee to renew the permit, complies with the provisions of ORS 517.750 through 517.955 as applicable, the Rules as promulgated to administer the Oregon Mined Land Reclamation Act, the approved reclamation plan, and any conditions attached to this permit, and maintains a performance bond as required by the Act.

Issuance of this permit is not a finding of compliance with state-wide planning goals or the acknowledged comprehensive plan. The applicant must receive land-use approval from local government before using this permit.


NOTE: Reclamation plans may be modified per ORS 517.831 and OAR 632-(030) and (035)-0035.

CONDITIONS: (Conditions may be appealed per OAR 632-030-0056 or OAR 632-035-0050. If an appeal is made, this permit is invalid until the condition(s) appealed is/are resolved and the permit reissued.)

The Permittee must:

1. agree that if mining operations disturb any area outside of the permit area or area designated for active mining in the reclamation plan, including but not limited to disturbances caused by landslide, erosion or fly rock, the operator must restore the disturbed area to a condition that is comparable to what it was prior to the disturbance. Further, if areas outside of the permit boundary or outside of the area proposed for active mining in the reclamation plan are disturbed, DOGAMI may increase the amount of the required financial security to cover the cost of such restoration.
2. implement BMP's to prevent groundwater and surface water contamination from your mining operations by containing process water and stormwater runoff on site. Obtain DEQ WPCF 1000 general permit coverage to dispose of process water by evaporation or seepage in ponds or by irrigation. Do not discharge process wastewater to surface waters unless DEQ has issued an individual NPDES permit to allow such discharge. Obtain DEQ NPDES 1200-A general permit coverage prior to stormwater from the mining operation and haul roads draining to surface waters.
3. salvage all available soil material for final reclamation.
4. stabilize soil and overburden stockpiles through vegetation or other measures, such as mulching or covering, to prevent wind and rain erosion.
5. maintain 1½H:1V excavated slopes.
6. maintain a 300-foot setback between the edge of excavation and all property boundaries.
7. provide adequate drainage beneath the main access road.
8. at final reclamation, rip the quarry floor and processing/stockpile areas to decompact the surface 12 inches.
9. at final reclamation, replace a minimum 3 feet of soil material over the quarry floor and processing/stockpile areas, and plant with Douglas-fir on 12-foot centers.

Issued May 19, 2023



Vaughn Balzer
Reclamationist

RENEWAL IS REQUIRED BY APRIL 30, 2024

c: Douglas County Planning Department

*Oregon Dept. of Geology & Mineral Industries
Mineral Land Regulation & Reclamation Program
229 Broadalbin St. SW
Albany OR 97321-2246
(541) 967-2039*

**OPERATING PERMIT -- Renewal
ISSUED SUBJECT TO ANY LISTED CONDITIONS**

Carol Baughman
8462 Macleary Rd. SE
Salem OR 97301

ID No.: 10-0222
Site Name: Long Creek Ranch
County: Douglas
Twp R S TL: 23S5W15 2701, 23S5W22 803

This permit shall be in effect, unless revoked or suspended for cause, from the date of issuance and shall remain in effect so long thereafter as the Permittee pays the annual fee to renew the permit, complies with the provisions of ORS 517.750 through 517.955 as applicable, the Rules as promulgated to administer the Oregon Mined Land Reclamation Act, the approved reclamation plan, and any conditions attached to this permit, and maintains a performance bond as required by the Act.

Issuance of this permit is not a finding of compliance with state-wide planning goals or the acknowledged comprehensive plan. The applicant must receive land-use approval from local government before using this permit.


NOTE: Reclamation plans may be modified per ORS 517.831 and OAR 632-(030) and (035)-0035.

CONDITIONS: (Conditions may be appealed per OAR 632-030-0056 or OAR 632-035-0050. If an appeal is made, this permit is invalid until the condition(s) appealed is/are resolved and the permit reissued.)

The Permittee must:

1. agree that if mining operations disturb any area outside of the permit area or area designated for active mining in the reclamation plan, including but not limited to disturbances caused by landslide, erosion or fly rock, the operator must restore the disturbed area to a condition that is comparable to what it was prior to the disturbance. Further, if areas outside of the permit boundary or outside of the area proposed for active mining in the reclamation plan are disturbed, DOGAMI may increase the amount of the required financial security to cover the cost of such restoration.
2. implement BMP's to prevent groundwater and surface water contamination from your mining operations by containing process water and stormwater runoff on site. Obtain DEQ WPCF 1000 general permit coverage to dispose of process water by evaporation or seepage in ponds or by irrigation. Do not discharge process wastewater to surface waters unless DEQ has issued an individual NPDES permit to allow such discharge. Obtain DEQ NPDES 1200-A general permit coverage prior to stormwater from the mining operation and haul roads draining to surface waters.
3. salvage all available soil material for final reclamation.
4. stabilize soil and overburden stockpiles through vegetation or other measures, such as mulching or covering, to prevent wind and rain erosion.
5. maintain 1½H:1V excavated slopes.
6. maintain a 300-foot setback between the edge of excavation and all property boundaries.
7. provide adequate drainage beneath the main access road.
8. at final reclamation, rip the quarry floor and processing/stockpile areas to decompact the surface 12 inches.
9. at final reclamation, replace a minimum 3 feet of soil material over the quarry floor and processing/stockpile areas, and plant with Douglas-fir on 12-foot centers.

Issued May 6, 2022



Vaughn Balzer
Reclamationist

RENEWAL IS REQUIRED BY APRIL 30, 2023

c: Douglas County Planning Department

*Oregon Dept. of Geology & Mineral Industries
Mineral Land Regulation & Reclamation Program
229 Broadalbin St. SW
Albany OR 97321-2246
(541) 967-2039*

**OPERATING PERMIT -- Renewal
ISSUED SUBJECT TO ANY LISTED CONDITIONS**

Carol Baughman
8462 Macleary Rd. SE
Salem OR 97301

ID No.: 10-0222
Site Name: Long Creek Ranch
County: Douglas
Twp R S TL: 23S5W15 2701, 23S5W22 803

This permit shall be in effect, unless revoked or suspended for cause, from the date of issuance and shall remain in effect so long thereafter as the Permittee pays the annual fee to renew the permit, complies with the provisions of ORS 517.750 through 517.955 as applicable, the Rules as promulgated to administer the Oregon Mined Land Reclamation Act, the approved reclamation plan, and any conditions attached to this permit, and maintains a performance bond as required by the Act.

Issuance of this permit is not a finding of compliance with state-wide planning goals or the acknowledged comprehensive plan. The applicant must receive land-use approval from local government before using this permit.


NOTE: Reclamation plans may be modified per ORS 517.831 and OAR 632-(030) and (035)-0035.

CONDITIONS: (Conditions may be appealed per OAR 632-030-0056 or OAR 632-035-0050. If an appeal is made, this permit is invalid until the condition(s) appealed is/are resolved and the permit reissued.)

The Permittee must:

1. agree that if mining operations disturb any area outside of the permit area or area designated for active mining in the reclamation plan, including but not limited to disturbances caused by landslide, erosion or fly rock, the operator must restore the disturbed area to a condition that is comparable to what it was prior to the disturbance. Further, if areas outside of the permit boundary or outside of the area proposed for active mining in the reclamation plan are disturbed, DOGAMI may increase the amount of the required financial security to cover the cost of such restoration.
2. implement BMP's to prevent groundwater and surface water contamination from your mining operations by containing process water and stormwater runoff on site. Obtain DEQ WPCF 1000 general permit coverage to dispose of process water by evaporation or seepage in ponds or by irrigation. Do not discharge process wastewater to surface waters unless DEQ has issued an individual NPDES permit to allow such discharge. Obtain DEQ NPDES 1200-A general permit coverage prior to stormwater from the mining operation and haul roads draining to surface waters.
3. salvage all available soil material for final reclamation.
4. stabilize soil and overburden stockpiles through vegetation or other measures, such as mulching or covering, to prevent wind and rain erosion.
5. maintain 1½H:1V excavated slopes.
6. maintain a 300-foot setback between the edge of excavation and all property boundaries.
7. provide adequate drainage beneath the main access road.
8. at final reclamation, rip the quarry floor and processing/stockpile areas to decompact the surface 12 inches.
9. at final reclamation, replace a minimum 3 feet of soil material over the quarry floor and processing/stockpile areas, and plant with Douglas-fir on 12-foot centers.

Issued May 3, 2021



Vaughn Balzer
Reclamationist

RENEWAL IS REQUIRED BY APRIL 30, 2022

c: Douglas County Planning Department

*Oregon Dept. of Geology & Mineral Industries
Mineral Land Regulation & Reclamation Program
229 Broadalbin St. SW
Albany OR 97321-2246
(541) 967-2039*

**OPERATING PERMIT -- Renewal
ISSUED SUBJECT TO ANY LISTED CONDITIONS**

Carol Baughman
8462 Macleary Rd. SE
Salem OR 97301

ID No.: 10-0222
Site Name: Long Creek Ranch
County: Douglas
Twp R S TL: 23S5W15 2701, 23S5W22 803

This permit shall be in effect, unless revoked or suspended for cause, from the date of issuance and shall remain in effect so long thereafter as the Permittee pays the annual fee to renew the permit, complies with the provisions of ORS 517.750 through 517.955 as applicable, the Rules as promulgated to administer the Oregon Mined Land Reclamation Act, the approved reclamation plan, and any conditions attached to this permit, and maintains a performance bond as required by the Act.

Issuance of this permit is not a finding of compliance with state-wide planning goals or the acknowledged comprehensive plan. The applicant must receive land-use approval from local government before using this permit.

NOTE: Reclamation plans may be modified per ORS 517.831 and OAR 632-(030) and (035)-0035.

CONDITIONS: (Conditions may be appealed per OAR 632-030-0056 or OAR 632-035-0050. If an appeal is made, this permit is invalid until the condition(s) appealed is/are resolved and the permit reissued.)

The Permittee must:

1. agree that if mining operations disturb any area outside of the permit area or area designated for active mining in the reclamation plan, including but not limited to disturbances caused by landslide, erosion or fly rock, the operator must restore the disturbed area to a condition that is comparable to what it was prior to the disturbance. Further, if areas outside of the permit boundary or outside of the area proposed for active mining in the reclamation plan are disturbed, DOGAMI may increase the amount of the required financial security to cover the cost of such restoration.
2. implement BMP's to prevent groundwater and surface water contamination from your mining operations by containing process water and stormwater runoff on site. Obtain DEQ WPCF 1000 general permit coverage to dispose of process water by evaporation or seepage in ponds or by irrigation. Do not discharge process wastewater to surface waters unless DEQ has issued an individual NPDES permit to allow such discharge. Obtain DEQ NPDES 1200-A general permit coverage prior to stormwater from the mining operation and haul roads draining to surface waters.
3. salvage all available soil material for final reclamation.
4. stabilize soil and overburden stockpiles through vegetation or other measures, such as mulching or covering, to prevent wind and rain erosion.
5. maintain 1½H:1V excavated slopes.
6. maintain a 300-foot setback between the edge of excavation and all property boundaries.
7. provide adequate drainage beneath the main access road.
8. at final reclamation, rip the quarry floor and processing/stockpile areas to decompact the surface 12 inches.
9. at final reclamation, replace a minimum 3 feet of soil material over the quarry floor and processing/stockpile areas, and plant with Douglas-fir on 12-foot centers.

Issued May 11, 2020



Vaughn Balzer
Reclamationist

RENEWAL IS REQUIRED BY APRIL 30, 2021

c: Douglas County Planning Department

Oregon Dept. of Geology & Mineral Industries
Mineral Land Regulation & Reclamation Program
229 Broadalbin St. SW
Albany OR 97321-2246
(541) 967-2039

OPERATING PERMIT -- Renewal
ISSUED SUBJECT TO ANY LISTED CONDITIONS



Carol Baughman
8462 Macleary Rd. SE
Salem OR 97301

ID No.: 10-0222
County: Douglas
Section: 15 22
Twp: 23S
Range: 5W
Site Name: Long Creek Ranch

This permit shall be in effect, unless revoked or suspended for cause, from the date of issuance and shall remain in effect so long thereafter as the Permittee pays the annual fee to renew the permit, complies with the provisions of ORS 517.750 through 517.955 as applicable, the Rules as promulgated to administer the Oregon Mined Land Reclamation Act, the approved reclamation plan, and any conditions attached to this permit, and maintains a performance bond as required by the Act.

Issuance of this permit is not a finding of compliance with state-wide planning goals or the acknowledged comprehensive plan. The applicant must receive land-use approval from local government before using this permit.


NOTE: Reclamation plans may be modified per ORS 517.831 and OAR 632-(030) and (035)-0035.

CONDITIONS: (Conditions may be appealed per OAR 632-030-0056. If an appeal is made, this permit is invalid until the condition(s) appealed is/are resolved and the permit reissued.)

The Permittee must:

1. agree that if mining operations disturb any area outside of the permit area or area designated for active mining in the reclamation plan, including but not limited to disturbances caused by landslide, erosion or fly rock, the operator must restore the disturbed area to a condition that is comparable to what it was prior to the disturbance. Further, if areas outside of the permit boundary or outside of the area proposed for active mining in the reclamation plan are disturbed, DOGAMI may increase the amount of the required financial security to cover the cost of such restoration.
2. implement BMP's to prevent groundwater and surface water contamination from your mining operations by containing process water and stormwater runoff on site. Obtain DEQ WPCF 1000 general permit coverage to dispose of process water by evaporation or seepage in ponds or by irrigation. Do not discharge process wastewater to surface waters unless DEQ has issued an individual NPDES permit to allow such discharge. Obtain DEQ NPDES 1200-A general permit coverage prior to stormwater from the mining operation and haul roads draining to surface waters.
3. salvage all available soil material for final reclamation.
4. stabilize soil and overburden stockpiles through vegetation or other measures, such as mulching or covering, to prevent wind and rain erosion.
5. maintain 1½H:1V excavated slopes.
6. maintain a 300-foot setback between the edge of excavation and all property boundaries.
7. provide adequate drainage beneath the main access road.
8. at final reclamation, rip the quarry floor and processing/stockpile areas to decompact the surface 12 inches.
9. at final reclamation, replace a minimum 3 feet of soil material over the quarry floor and processing/stockpile areas, and plant with Douglas-fir on 12-foot centers.

Issued 5/3, 2019


Vaughn Balzer
Reclamationist

RENEWAL IS REQUIRED BY APRIL 30, 2020

c: Douglas County Planning Department

Oregon Dept. of Geology & Mineral Industries
Mineral Land Regulation & Reclamation Program
229 Broadalbin St. SW
Albany OR 97321-2246
(541) 967-2039

OPERATING PERMIT -- Renewal
ISSUED SUBJECT TO ANY LISTED CONDITIONS

|||||
Carol Baughman
8462 Macleary Rd. SE
Salem OR 97301

ID No.: 10-0222
County: Douglas
Section: 15 22
Twp: 23S
Range: 5W
Site Name: Long Creek Ranch

This permit shall be in effect, unless revoked or suspended for cause, from the date of issuance and shall remain in effect so long thereafter as the Permittee pays the annual fee to renew the permit, complies with the provisions of ORS 517.750 through 517.955 as applicable, the Rules as promulgated to administer the Oregon Mined Land Reclamation Act, the approved reclamation plan, and any conditions attached to this permit, and maintains a performance bond as required by the Act.

Issuance of this permit is not a finding of compliance with state-wide planning goals or the acknowledged comprehensive plan. The applicant must receive land-use approval from local government before using this permit.

NOTE: Reclamation plans may be modified per ORS 517.831 and OAR 632-(030) and (035)-0035.

CONDITIONS: (Conditions may be appealed per OAR 632-030-0056. If an appeal is made, this permit is invalid until the condition(s) appealed is/are resolved and the permit reissued.)

The Permittee must:

1. agree that if mining operations disturb any area outside of the permit area or area designated for active mining in the reclamation plan, including but not limited to disturbances caused by landslide, erosion or fly rock, the operator must restore the disturbed area to a condition that is comparable to what it was prior to the disturbance. Further, if areas outside of the permit boundary or outside of the area proposed for active mining in the reclamation plan are disturbed, DOGAMI may increase the amount of the required financial security to cover the cost of such restoration.
2. implement BMP's to prevent groundwater and surface water contamination from your mining operations by containing process water and stormwater runoff on site. Obtain DEQ WPCF 1000 general permit coverage to dispose of process water by evaporation or seepage in ponds or by irrigation. Do not discharge process wastewater to surface waters unless DEQ has issued an individual NPDES permit to allow such discharge. Obtain DEQ NPDES 1200-A general permit coverage prior to stormwater from the mining operation and haul roads draining to surface waters.
3. salvage all available soil material for final reclamation.
4. stabilize soil and overburden stockpiles through vegetation or other measures, such as mulching or covering, to prevent wind and rain erosion.
5. maintain 1½H:1V excavated slopes.
6. maintain a 300-foot setback between the edge of excavation and all property boundaries.
7. provide adequate drainage beneath the main access road.
8. at final reclamation, rip the quarry floor and processing/stockpile areas to decompact the surface 12 inches.
9. at final reclamation, replace a minimum 3 feet of soil material over the quarry floor and processing/stockpile areas, and plant with Douglas-fir on 12-foot centers.

Issued 5/3, 2018



Vaughn Balzer
Reclamationist

RENEWAL IS REQUIRED BY APRIL 30, 2019

c: Douglas County Planning Department

*Oregon Dept. of Geology & Mineral Industries
Mineral Land Regulation & Reclamation Program
229 Broadalbin St. SW
Albany OR 97321-2246
(541) 967-2039*

**OPERATING PERMIT -- Renewal
ISSUED SUBJECT TO ANY LISTED CONDITIONS**



Carol Baughman
8462 Macleary Rd. SE
Salem OR 97301

ID No.: 10-0222
County: Douglas
Section: 15 22
Twp: 23S
Range: 5W
Site Name: Long Creek Ranch

This permit shall be in effect, unless revoked or suspended for cause, from the date of issuance and shall remain in effect so long thereafter as the Permittee pays the annual fee to renew the permit, complies with the provisions of ORS 517.750 through 517.955 as applicable, the Rules as promulgated to administer the Oregon Mined Land Reclamation Act, the approved reclamation plan, and any conditions attached to this permit, and maintains a performance bond as required by the Act.

Issuance of this permit is not a finding of compliance with state-wide planning goals or the acknowledged comprehensive plan. The applicant must receive land-use approval from local government before using this permit.

NOTE: Reclamation plans may be modified per ORS 517.831 and OAR 632-(030) and (035)-0035.

CONDITIONS: (Conditions may be appealed per OAR 632-030-0056. If an appeal is made, this permit is invalid until the condition(s) appealed is/are resolved and the permit reissued.)

The Permittee must:

1. agree that if mining operations disturb any area outside of the permit area or area designated for active mining in the reclamation plan, including but not limited to disturbances caused by landslide, erosion or fly rock, the operator must restore the disturbed area to a condition that is comparable to what it was prior to the disturbance. Further, if areas outside of the permit boundary or outside of the area proposed for active mining in the reclamation plan are disturbed, DOGAMI may increase the amount of the required financial security to cover the cost of such restoration.
2. implement BMP's to prevent groundwater and surface water contamination from your mining operations by containing process water and stormwater runoff on site. Obtain DEQ WPCF 1000 general permit coverage to dispose of process water by evaporation or seepage in ponds or by irrigation. Do not discharge process wastewater to surface waters unless DEQ has issued an individual NPDES permit to allow such discharge. Obtain DEQ NPDES 1200-A general permit coverage prior to stormwater from the mining operation and haul roads draining to surface waters.
3. salvage all available soil material for final reclamation.
4. stabilize soil and overburden stockpiles through vegetation or other measures, such as mulching or covering, to prevent wind and rain erosion.
5. maintain 1½H:1V excavated slopes.
6. maintain a 300-foot setback between the edge of excavation and all property boundaries.
7. provide adequate drainage beneath the main access road.
8. at final reclamation, rip the quarry floor and processing/stockpile areas to decompact the surface 12 inches.
9. at final reclamation, replace a minimum 3 feet of soil material over the quarry floor and processing/stockpile areas, and plant with Douglas-fir on 12-foot centers.

Issued 05/03, 2017

Vaughn Balzer
Lead Reclamationist

RENEWAL IS REQUIRED BY APRIL 30, 2018

c: Douglas County Planning Department

*Oregon Dept. of Geology & Mineral Industries
Mineral Land Regulation & Reclamation Program
229 Broadalbin St. SW
Albany OR 97321-2246
(541) 967-2039*

**OPERATING PERMIT -- Renewal
ISSUED SUBJECT TO ANY LISTED CONDITIONS**



Carol Baughman
8462 Macleary Rd. SE
Salem OR 97301

ID No.: 10-0222
County: Douglas
Section: 15 22
Twp: 23S
Range: 5W
Site Name: Long Creek Ranch

This permit shall be in effect, unless revoked or suspended for cause, from the date of issuance and shall remain in effect so long thereafter as the Permittee pays the annual fee to renew the permit, complies with the provisions of ORS 517.750 through 517.955 as applicable, the Rules as promulgated to administer the Oregon Mined Land Reclamation Act, the approved reclamation plan, and any conditions attached to this permit, and maintains a performance bond as required by the Act.

Issuance of this permit is not a finding of compliance with state-wide planning goals or the acknowledged comprehensive plan. The applicant must receive land-use approval from local government before using this permit.

NOTE: Reclamation plans may be modified per ORS 517.831 and OAR 632-(030) and (035)-0035.

CONDITIONS: (Conditions may be appealed per OAR 632-030-0056. If an appeal is made, this permit is invalid until the condition(s) appealed is/are resolved and the permit reissued.)

The Permittee must:

1. agree that if mining operations disturb any area outside of the permit area or area designated for active mining in the reclamation plan, including but not limited to disturbances caused by landslide, erosion or fly rock, the operator must restore the disturbed area to a condition that is comparable to what it was prior to the disturbance. Further, if areas outside of the permit boundary or outside of the area proposed for active mining in the reclamation plan are disturbed, DOGAMI may increase the amount of the required financial security to cover the cost of such restoration.
2. implement BMP's to prevent groundwater and surface water contamination from your mining operations by containing process water and stormwater runoff on site. Obtain DEQ WPCF 1000 general permit coverage to dispose of process water by evaporation or seepage in ponds or by irrigation. Do not discharge process wastewater to surface waters unless DEQ has issued an individual NPDES permit to allow such discharge. Obtain DEQ NPDES 1200-A general permit coverage prior to stormwater from the mining operation and haul roads draining to surface waters.
3. salvage all available soil material for final reclamation.
4. stabilize soil and overburden stockpiles through vegetation or other measures, such as mulching or covering, to prevent wind and rain erosion.
5. maintain 1½H:1V excavated slopes.
6. maintain a 300-foot setback between the edge of excavation and all property boundaries.
7. provide adequate drainage beneath the main access road.
8. at final reclamation, rip the quarry floor and processing/stockpile areas to decompact the surface 12 inches.
9. at final reclamation, replace a minimum 3 feet of soil material over the quarry floor and processing/stockpile areas, and plant with Douglas-fir on 12-foot centers.

Issued 6/17, 2016

Vaughn Balzer
Lead Reclamationist

RENEWAL IS REQUIRED BY APRIL 30, 2017

c: Douglas County Planning Department

Oregon Dept. of Geology & Mineral Industries
Mineral Land Regulation & Reclamation Program
229 Broadalbin St. SW
Albany OR 97321-2246
(541) 967-2039

OPERATING PERMIT -- Renewal
ISSUED SUBJECT TO ANY LISTED CONDITIONS



Carol Baughman
8462 Macleary Rd. SE
Salem OR 97301

ID No.: 10-0222
County: Douglas
Section: 15 22
Twp: 23S
Range: 5W
Site Name: Long Creek Ranch

This permit shall be in effect, unless revoked or suspended for cause, from the date of issuance and shall remain in effect so long thereafter as the Permittee pays the annual fee to renew the permit, complies with the provisions of ORS 517.750 through 517.955 as applicable, the Rules as promulgated to administer the Oregon Mined Land Reclamation Act, the approved reclamation plan, and any conditions attached to this permit, and maintains a performance bond as required by the Act.

Issuance of this permit is not a finding of compliance with state-wide planning goals or the acknowledged comprehensive plan. The applicant must receive land-use approval from local government before using this permit.


NOTE: Reclamation plans may be modified per ORS 517.831 and OAR 632-(030) and (035)-0035.

CONDITIONS: *(Conditions may be appealed per OAR 632-030-0056. If an appeal is made, this permit is invalid until the condition(s) appealed is/are resolved and the permit reissued.)*

The Permittee must:

1. agree that if mining operations disturb any area outside of the permit area or area designated for active mining in the reclamation plan, including but not limited to disturbances caused by landslide, erosion or fly rock, the operator must restore the disturbed area to a condition that is comparable to what it was prior to the disturbance. Further, if areas outside of the permit boundary or outside of the area proposed for active mining in the reclamation plan are disturbed, DOGAMI may increase the amount of the required financial security to cover the cost of such restoration.
2. implement BMP's to prevent groundwater and surface water contamination from your mining operations by containing process water and stormwater runoff on site. Obtain DEQ WPCF 1000 general permit coverage to dispose of process water by evaporation or seepage in ponds or by irrigation. Do not discharge process wastewater to surface waters unless DEQ has issued an individual NPDES permit to allow such discharge. Obtain DEQ NPDES 1200-A general permit coverage prior to stormwater from the mining operation and haul roads draining to surface waters.
3. salvage all available soil material for final reclamation.
4. stabilize soil and overburden stockpiles through vegetation or other measures, such as mulching or covering, to prevent wind and rain erosion.
5. maintain 1½H:1V excavated slopes.
6. maintain a 300-foot setback between the edge of excavation and all property boundaries.
7. provide adequate drainage beneath the main access road.
8. at final reclamation, rip the quarry floor and processing/stockpile areas to decompact the surface 12 inches.
9. at final reclamation, replace a minimum 3 feet of soil material over the quarry floor and processing/stockpile areas, and plant with Douglas-fir on 12-foot centers.

Issued 10/15, 2015


Richard Riggs
Assistant Director

RENEWAL IS REQUIRED BY APRIL 30, 2016

c: Douglas County Planning Department

Oregon Dept. of Geology & Mineral Industries
Mineral Land Regulation & Reclamation Program
229 Broadalbin St. SW
Albany OR 97321-2246
(541) 967-2039

**OPERATING PERMIT -- New
ISSUED SUBJECT TO ANY LISTED CONDITIONS**



Carol Baughman
8462 Macleary Rd. SE
Salem OR 97301

ID No.: 10-0222
County: Douglas
Section: 15 22
Twp: 23S
Range: 5W
Site Name: Long Creek Ranch

This permit shall be in effect, unless revoked or suspended for cause, from the date of issuance and shall remain in effect so long thereafter as the Permittee pays the annual fee to renew the permit, complies with the provisions of ORS 517.750 through 517.955 as applicable, the Rules as promulgated to administer the Oregon Mined Land Reclamation Act, the approved reclamation plan, and any conditions attached to this permit, and maintains a performance bond as required by the Act.

Issuance of this permit is not a finding of compliance with state-wide planning goals or the acknowledged comprehensive plan. The applicant must receive land-use approval from local government before using this permit.


NOTE: Reclamation plans may be modified per ORS 517.831 and OAR 632-(030) and (035)-0035.

CONDITIONS: *(Conditions may be appealed per OAR 632-030-0056. If an appeal is made, this permit is invalid until the condition(s) appealed is/are resolved and the permit reissued.)*

The Permittee must:

1. agree that if mining operations disturb any area outside of the permit area or area designated for active mining in the reclamation plan, including but not limited to disturbances caused by landslide, erosion or fly rock, the operator must restore the disturbed area to a condition that is comparable to what it was prior to the disturbance. Further, if areas outside of the permit boundary or outside of the area proposed for active mining in the reclamation plan are disturbed, DOGAMI may increase the amount of the required financial security to cover the cost of such restoration.
2. implement BMP's to prevent groundwater and surface water contamination from your mining operations by containing process water and stormwater runoff on site. Obtain DEQ WPCF 1000 general permit coverage to dispose of process water by evaporation or seepage in ponds or by irrigation. Do not discharge process wastewater to surface waters unless DEQ has issued an individual NPDES permit to allow such discharge. Obtain DEQ NPDES 1200-A general permit coverage prior to stormwater from the mining operation and haul roads draining to surface waters.
3. salvage all available soil material for final reclamation.
4. stabilize soil and overburden stockpiles through vegetation or other measures, such as mulching or covering, to prevent wind and rain erosion.
5. maintain 1½H:1V excavated slopes.
6. maintain a 300-foot setback between the edge of excavation and all property boundaries.
7. provide adequate drainage beneath the main access road.
8. at final reclamation, rip the quarry floor and processing/stockpile areas to decompact the surface 12 inches.
9. at final reclamation, replace a minimum 3 feet of soil material over the quarry floor and processing/stockpile areas, and plant with Douglas-fir on 12-foot centers.
10. obtain a rider to Performance Bond No. YFB2142704 changing the DOGAMI ID No. to 10-0222 within 3 months of the issuance of this permit.

Issued 12-16, 2014


Gary W. Lynch
Assistant Director

RENEWAL IS REQUIRED BY APRIL 30, 2015

C: Deschutes County Planning Department