433 Grove Avenue
433 Grove Avenue
Las Animas, CO 81054

$229,000
0.16± Acres
Bent County







MORE INFO ONLINE:

https://greatplainslandcompany.com/

SUMMARY

Address
433 Grove Avenue

City, State Zip
Las Animas, CO 81054

County
Bent County

Type
Residential Property

Latitude / Longitude
38.068288 / -103.22961

Dwelling Square Feet
1,320

Bedrooms / Bathrooms
5 / 2

Acreage
0.16

Price
$229,000

Property Website
https://greatplainslandcompany.com/detail/433-grove-avenue/bent/colorado/102975/







PROPERTY DESCRIPTION

Do not miss out on this completely renovated 5-bedroom, 2-bathroom home located 1 block from the Elementary School and 2 blocks from the Intermediate and High Schools. Every inch of the interior and exterior has been made new, including the electrical wiring, light fixtures, plumbing, windows, doors, flooring, appliances, sidewalks, front porch, roof, and gutters. The main floor has 3 bedrooms with a full hallway bathroom and a master bedroom with attached full bathroom. Both bathrooms have a seamless tub and shower combo, with no caulking ever required. The basement has a large additional living room/rec room, and 2 bedrooms (non-conforming). In addition, there is a laundry/utility room tucked behind bi-fold doors. The entire home has luxury vinyl plank flooring throughout that is water proof and mildew resistant. At the front of the home sits a large porch with poured concrete creating an incredible outdoor living space that will stand the test of time. At the back of the home there is a nice sized backyard, a 1 car garage, and a 1 car carport. Purchase with confidence knowing that this home has been expertly renovated and completely move-in ready! The main level square footage is 1,320 and the total basement square footage is 940. With a total of 2,037 total finished square feet of living space. Do not pass up on the amount of space that this home has to offer.








MORE INFO ONLINE:

https://greatplainslandcompany.com/

Locator Map

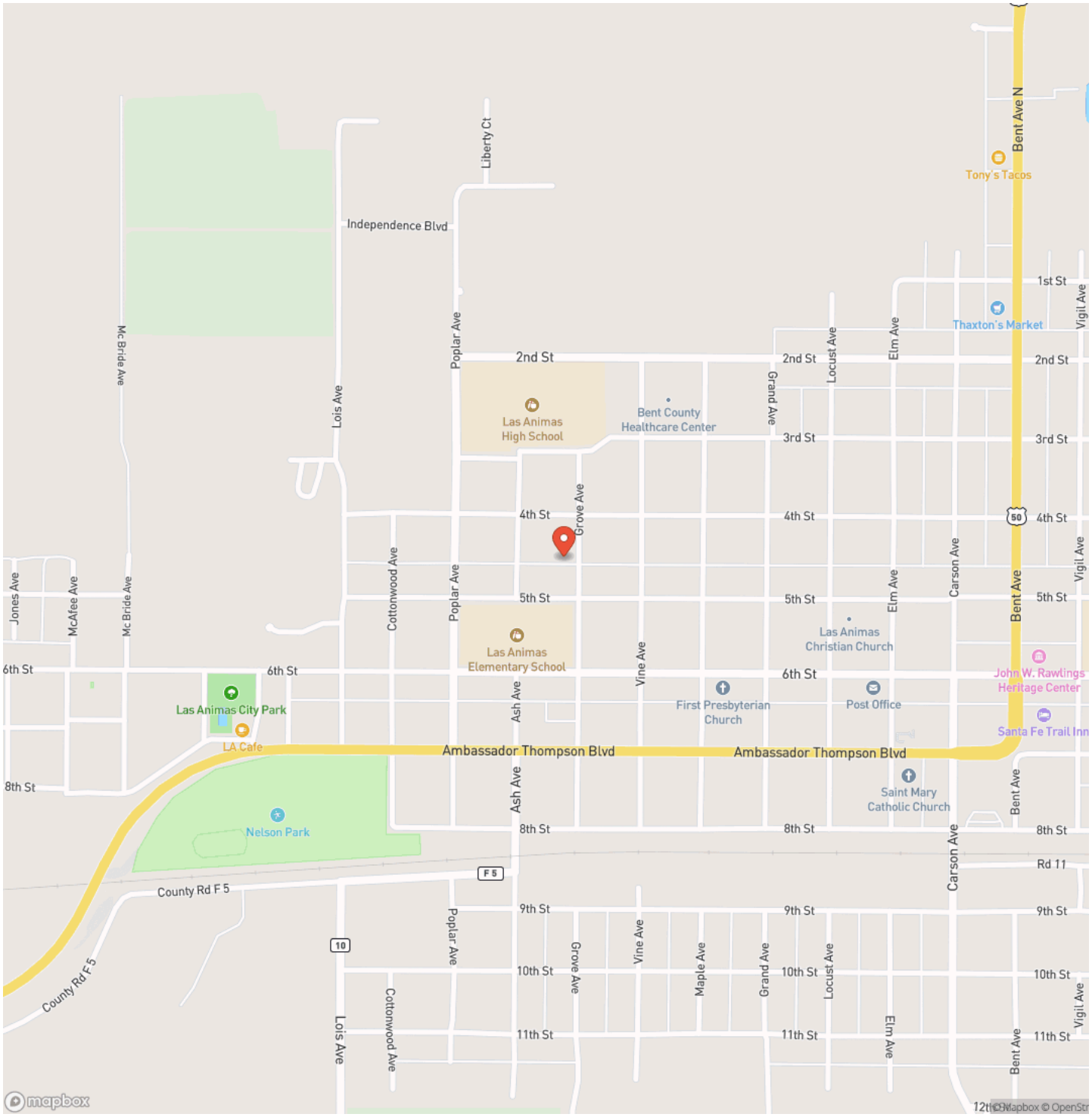

MORE INFO ONLINE:

https://greatplainslandcompany.com/

Locator Map

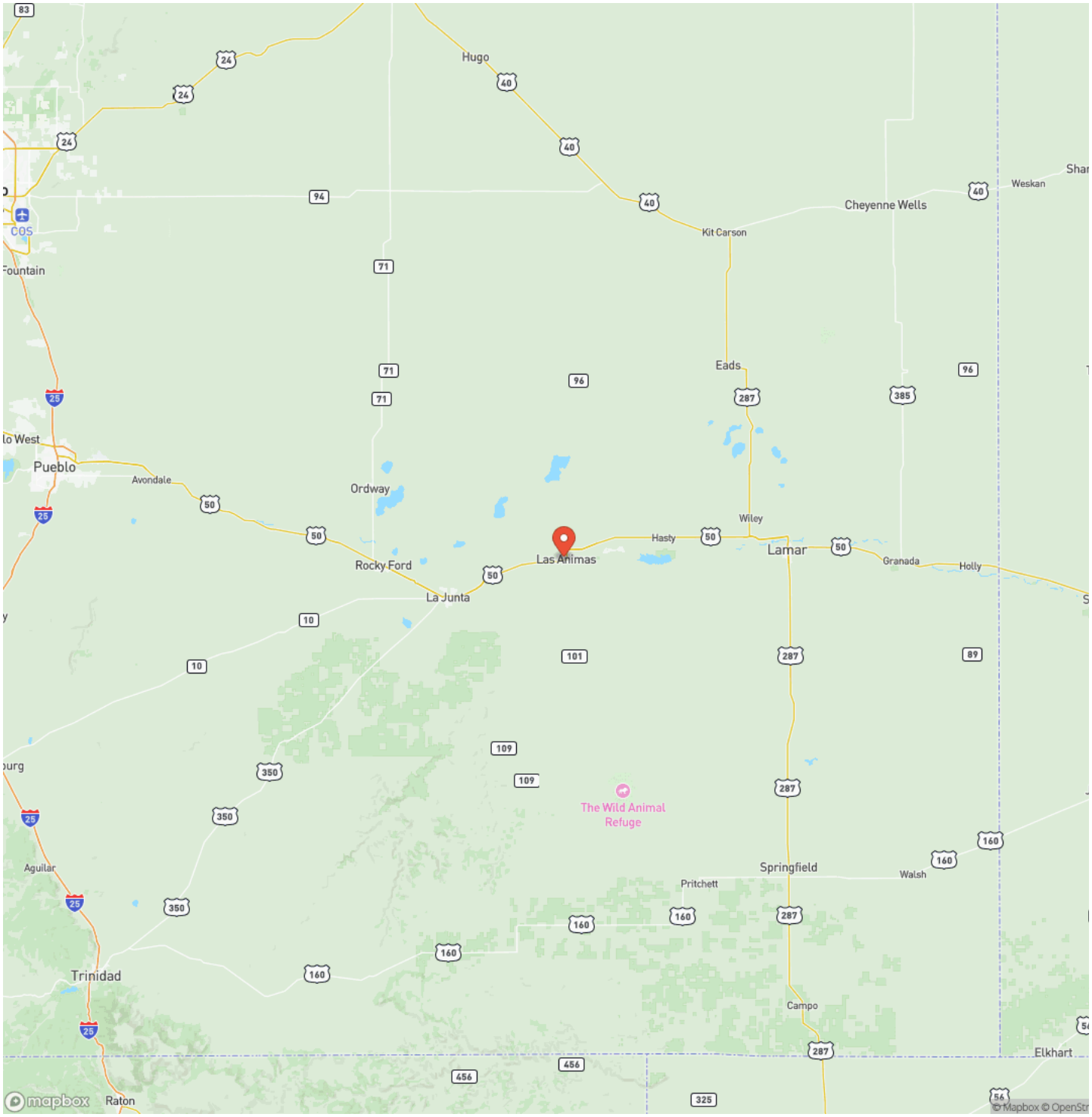

MORE INFO ONLINE:

https://greatplainslandcompany.com/

Satellite Map

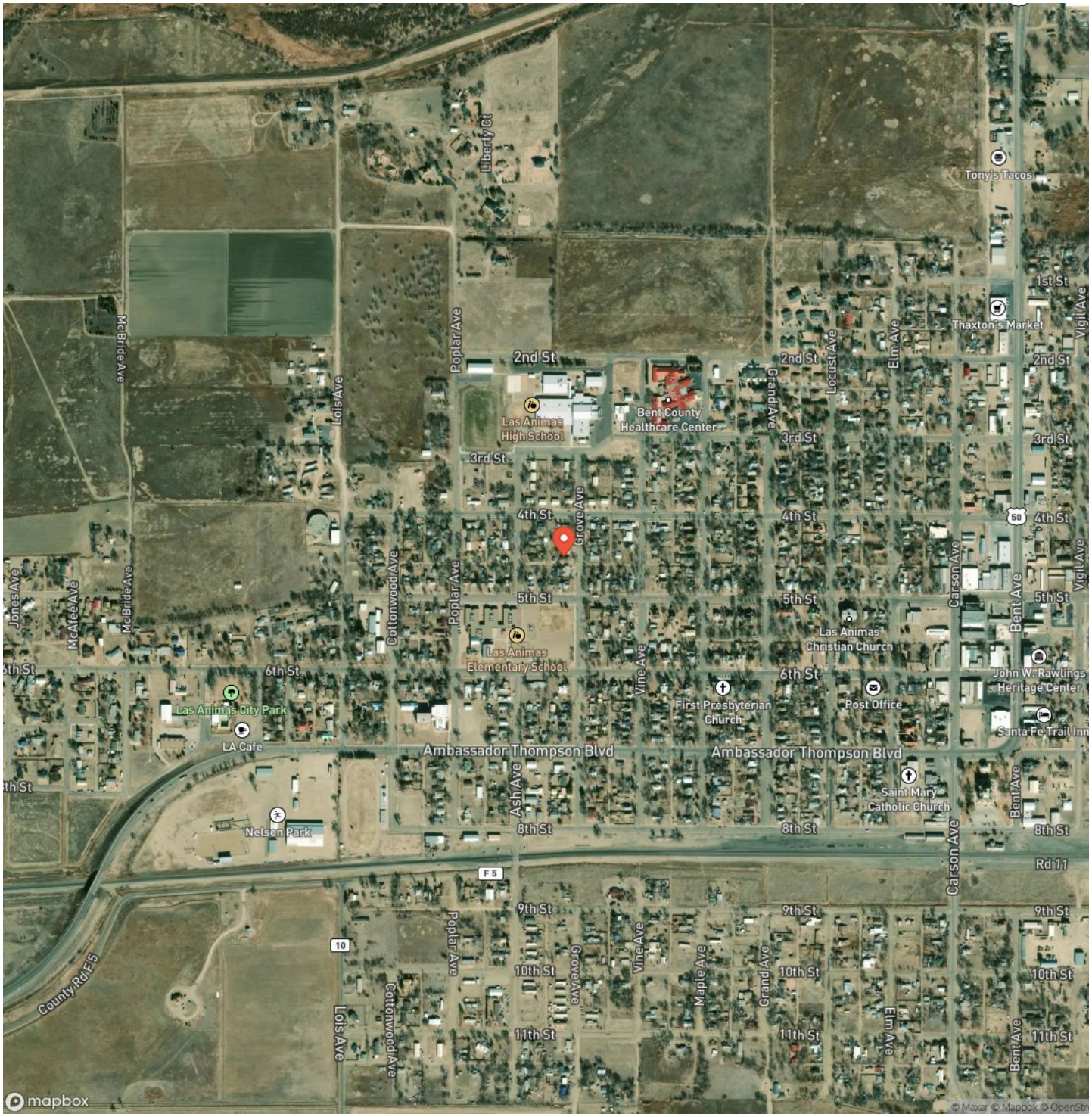

MORE INFO ONLINE:

https://greatplainslandcompany.com/

LISTING REPRESENTATIVE

For more information contact:



Representative
Beth Howe

Mobile
(719) 469-3143

Email
beth@greatplains.land

Address

City / State / Zip
La Junta, CO 81050

NOTES

NOTES

MORE INFO ONLINE:

https://greatplainslandcompany.com/

DISCLAIMERS

Information in this brochure is provided solely for information purposes and does not constitute an offer to sell or advertise real estate outside the states in which broker or agent licensed. The information presented has been obtained from sources deemed to be reliable, but is not guaranteed or warranted by the agent, broker, or the sellers of these properties. This offering is subject to errors, omissions, prior sale, price change, correction or withdrawal from the market without notice. All references to age, square footage, income, expenses, acreage, carrying capacity, and land classification, etc. are approximate. Prospective buyers are chargeable with and expected to conduct their own independent investigation of the information and the property and to rely only on those results. Sellers reserve the right to accept or reject any and all offers without liability to any buyer or cooperating broker.

Maps are provided for illustration purposes only, the accuracy is not warranted. Parcels on interactive maps are not adjusted to match aerial backgrounds. This information is for reference purposes only and is not a legal document. Data maps contain errors. The seller and seller's agent are making known to all potential buyers that there may be variations between the location of the existing fence lines and the legal description of the deeded property. Seller and seller's agent make no warranties with regard to the location of the fence lines in relationship to the deeded property lines, nor does the Seller make any warranties or representations with regard to the specific acreage contained within the fenced property lines. Seller is selling the property in an "as is" condition, which includes the location of the fences as they exist. Boundaries shown on the accompanying maps are approximate, based on county parcel data. The maps are not to scale. The accuracy of the maps is not guaranteed. Prospective buyers are encouraged to verify fence lines, deeded property lines and acreages using a licensed surveyor at their own expense.

Great Plains Land Company
501 N. Walker St.
Oklahoma City, OK 73102
(405) 255-0051
https://greatplainslandcompany.com/