

County Rd 17 - 8 acres
0 Co Rd 17
Rayland, OH 43943

\$54,900
8.020± Acres
Jefferson County



Matt Whiteman
OHIO AGENT

Matt, an avid hunter from Ohio, has managed his whitetail grounds for 18 years and harvested many record-book trophies. He has hunted across the Midwest, pursued elk in the West, and hunted moose in Alaska. With his expertise, Matt can identify trophy properties and assist clients in purchasing their dream land. His clients value his knowledge of land values, timber, and mineral rights. Join Matt to experience the expertise of a true Land Specialist!



MOSSY OAK
PROPERTIES
Bauer Realty & Auctions

mwhiteman@mossyoakproperties.com | 740-603-1174

County Rd 17 - 8 acres
Rayland, OH / Jefferson County

SUMMARY

Address

0 Co Rd 17

City, State Zip

Rayland, OH 43943

County

Jefferson County

Type

Recreational Land

Latitude / Longitude

40.2293 / -80.68915

Acreage


8.020

Price

\$54,900

Property Website

<https://www.mossoakproperties.com/property/county-rd-17-8-acres-jefferson-ohio/110920/>



County Rd 17 - 8 acres
Rayland, OH / Jefferson County

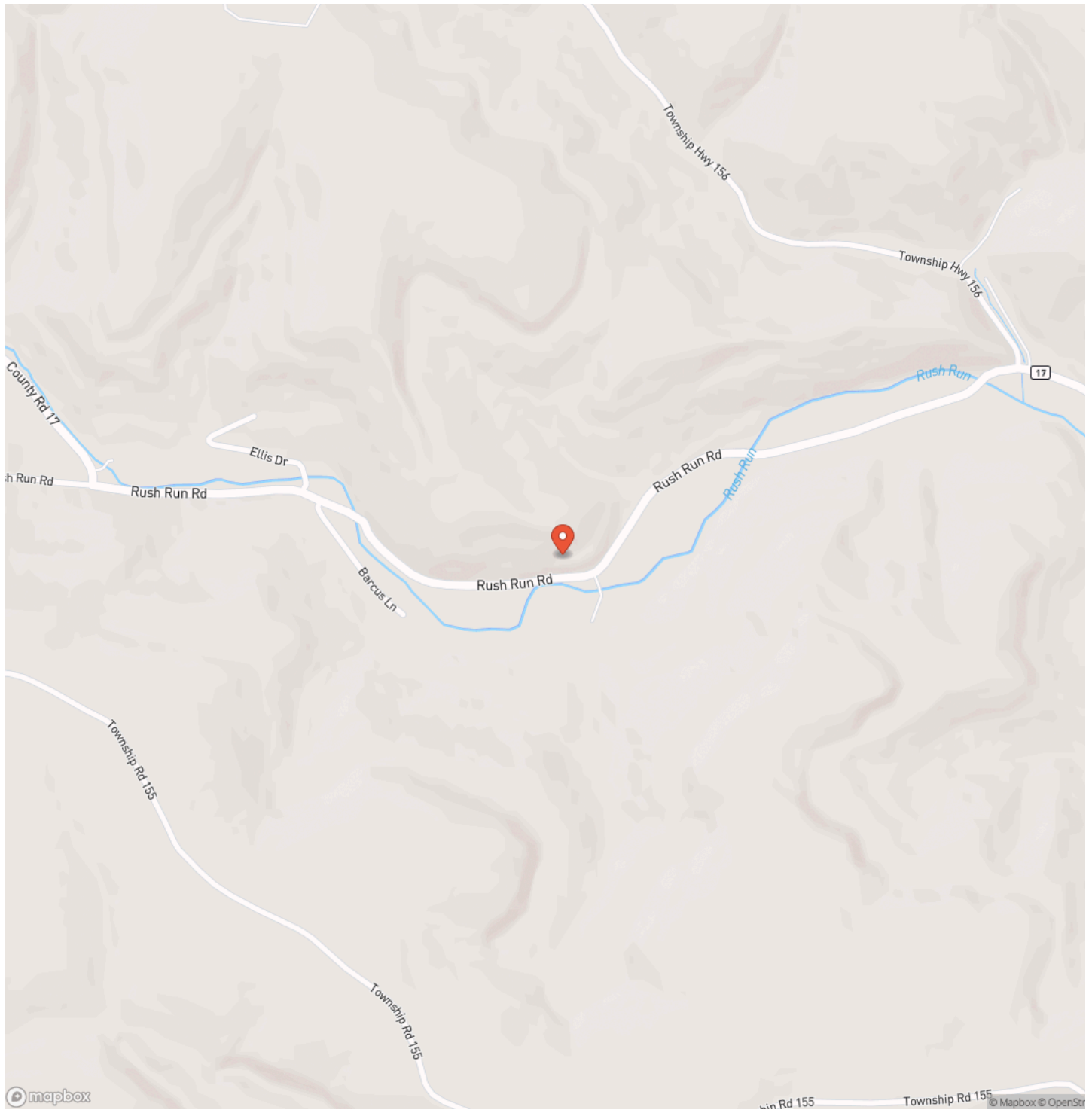
PROPERTY DESCRIPTION

8 Acres For Sale in Jefferson County, Ohio. Escape to the outdoors with this beautiful 8- acre property located off of County Road 17 in Raymond, Ohio. Featuring a mix of steep to rolling topography, this tract offers excellent recreational and hunting opportunities in a peaceful rural setting. A standout feature of the property is the approximately 1- acre flat field, making it an ideal location for a cabin site, camper setup, or food plot. The property also includes established trails that provide easy access throughout the acreage and mature timber that enhances both the beauty and wildlife habitat. Loaded with deer and turkey, and other wildlife, this property is perfectly suited for hunters, outdoors enthusiasts, or anyone looking for a private weekend retreat. Taxes are approximately \$166.74 yearly. If you're looking for an affordable slice of Ohio hunting and recreational land, this property offers the perfect combination of seclusion, habitat, and opportunity. Mineral rights have been previously reserved.

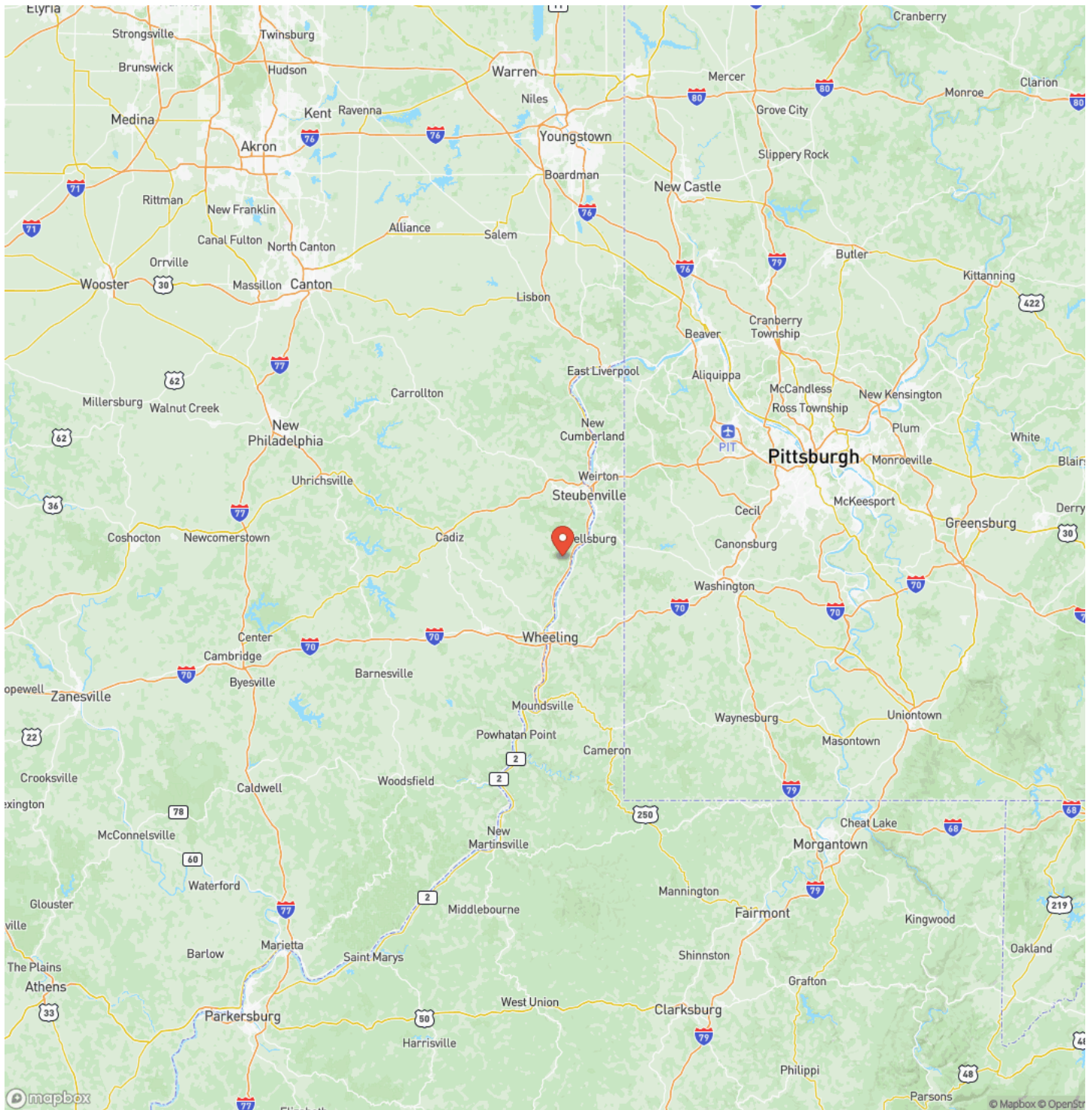
County Rd 17 - 8 acres
Rayland, OH / Jefferson County



Locator Map



Locator Map



Satellite Map



DISCLAIMERS

Information in this brochure is provided solely for information purposes and does not constitute an offer to sell or advertise real estate outside the states in which broker or agent licensed. The information presented has been obtained from sources deemed to be reliable, but is not guaranteed or warranted by the agent, broker, or the sellers of these properties. This offering is subject to errors, omissions, prior sale, price change, correction or withdrawal from the market without notice. All references to age, square footage, income, expenses, acreage, carrying capacity, and land classification, etc. are approximate. Prospective buyers are chargeable with and expected to conduct their own independent investigation of the information and the property and to rely only on those results. Sellers reserve the right to accept or reject any and all offers without liability to any buyer or cooperating broker.

Maps are provided for illustration purposes only, the accuracy is not warranted. Parcels on interactive maps are not adjusted to match aerial backgrounds. This information is for reference purposes only and is not a legal document. Data maps contain errors. The seller and seller's agent are making known to all potential buyers that there may be variations between the location of the existing fence lines and the legal description of the deeded property. Seller and seller's agent make no warranties with regard to the location of the fence lines in relationship to the deeded property lines, nor does the Seller make any warranties or representations with regard to the specific acreage contained within the fenced property lines. Seller is selling the property in an "as is" condition, which includes the location of the fences as they exist. Boundaries shown on the accompanying maps are approximate, based on county parcel data. The maps are not to scale. The accuracy of the maps is not guaranteed. Prospective buyers are encouraged to verify fence lines, deeded property lines and acreages using a licensed surveyor at their own expense.

Mossy Oak Properties Bauer Realty & Auctions
PO BOX 896
Pickerington, OH 43147
(614) 829-7070
<https://www.mossyoakproperties.com/>

