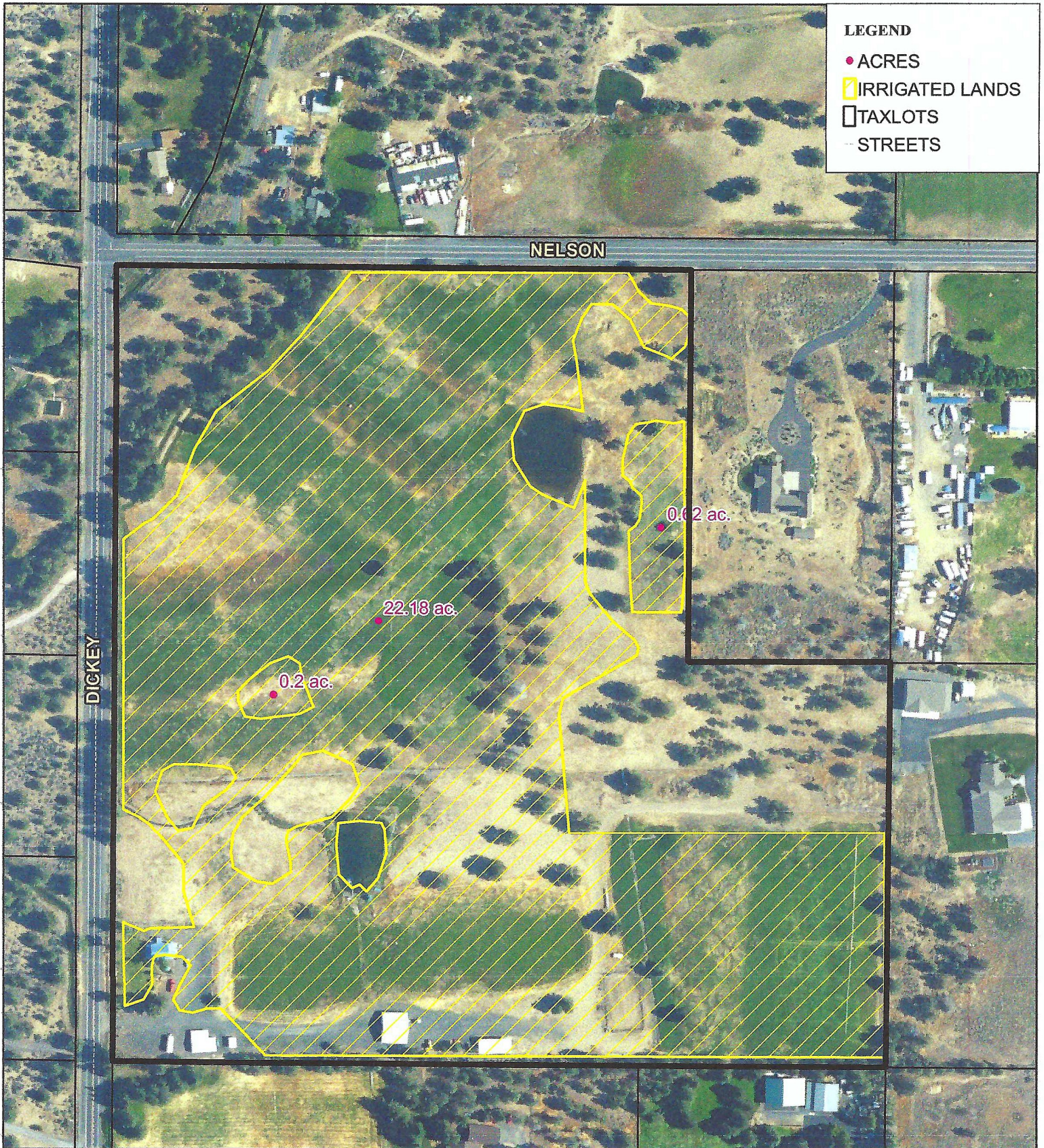


COID WATER RIGHTS MAP



LEGEND

- ACRES
- ▨ IRRIGATED LANDS
- TAXLOTS
- STREETS

INFORMATION

NAME:

TAXLOT(S): 1713190001400

2023 AERIAL


DISCLAIMER:
 THIS MAP IS FOR REFERENCE PURPOSES ONLY.
 COID MAKES NO GUARANTEES TO THE ACCURACY
 OF THIS MAP OR ITS ASSOCIATED GIS DATA SHOWN
 HEREIN. COID IS IN NO WAY RESPONSIBLE FOR THE
 USAGE OF ANY DATA OR INFORMATION ASSOCIATED
 WITH OR SHOWN ON THIS MAP.

1 inch = 211 feet


Date: 2/26/2024

User Name: GISTECH

PROJECTION COORDINATE SYSTEM:
 NAD_1983_StatePlane_Oregon_South_
 FIPS_3602 INTL Feet

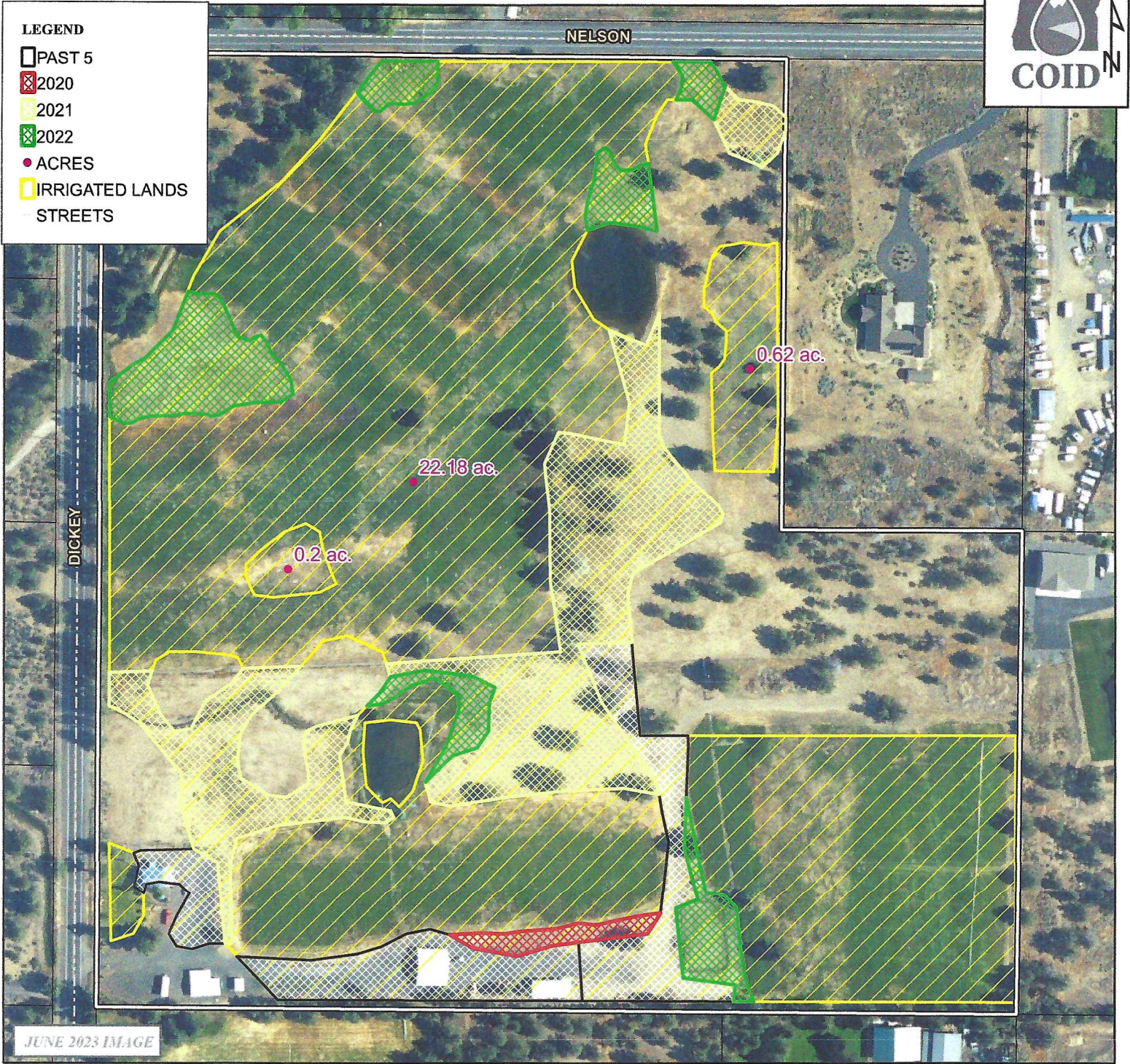


COID BENEFICIAL USE MAP -1713190001400-



LEGEND

- PAST 5
- ▣ 2020
- ▤ 2021
- ▥ 2022
- ACRES
- ▭ IRRIGATED LANDS
- STREETS



Beneficial Use Report -2023-

Taxlot Number	TRSQTL	Past 5	2019	2020	2021	2022
1713190001400						
W.R ACRES	23	171319NWSW01400	1.68	0	0.15	3.19
Total W.R:	23					
Summary:		1.68	0	0.15	3.19	1.37

Louie Hoffman

From: Info <info@coid.org>
Sent: Monday, February 26, 2024 12:50 PM
To: Louie Hoffman
Subject: RE: 62920 Dickey Road-Bend OR 97701
Attachments: 1713190001400_WR.pdf; 1713190001400_BU.pdf

Afternoon,

Attached are the water rights map and beneficial use map. The 2024 Assessment is \$1345.00.

There are 23.00 acres of mapped water rights appurtenant to tax lot 1713190001400.

- 21.32 acres were in good standing.
- 1.68 acers are past 5 years nonuse. This water is non-compliant with Oregon Water Law and could be subject to cancellation. The only way to bring this water into compliance is through irrigation practice. This water cannot be instreamed of transferred.

Let me know if you need more.

Jessica

Jessica Martin | Administrative Assistant

Central Oregon Irrigation District | 1055 SW Lake Court Redmond, OR 97756 | 541.548.6047



From: Louie Hoffman <louie@louiehoffman.com>
Sent: Monday, February 26, 2024 11:53 AM
To: Info <info@coid.org>
Subject: 62920 Dickey Road-Bend OR 97701

Hello,

May I receive an irrigation map, beneficial use, annual fees and transfer fees for the property in the subject above.

Thank you for your work!


Louie

LYONS FAMILY TRUST

62920 Dickey Road



Source: Esri, Maxar, Earthstar Geographics, and the GIS User Community, Deschutes County GIS



Date: 4/25/2024

