

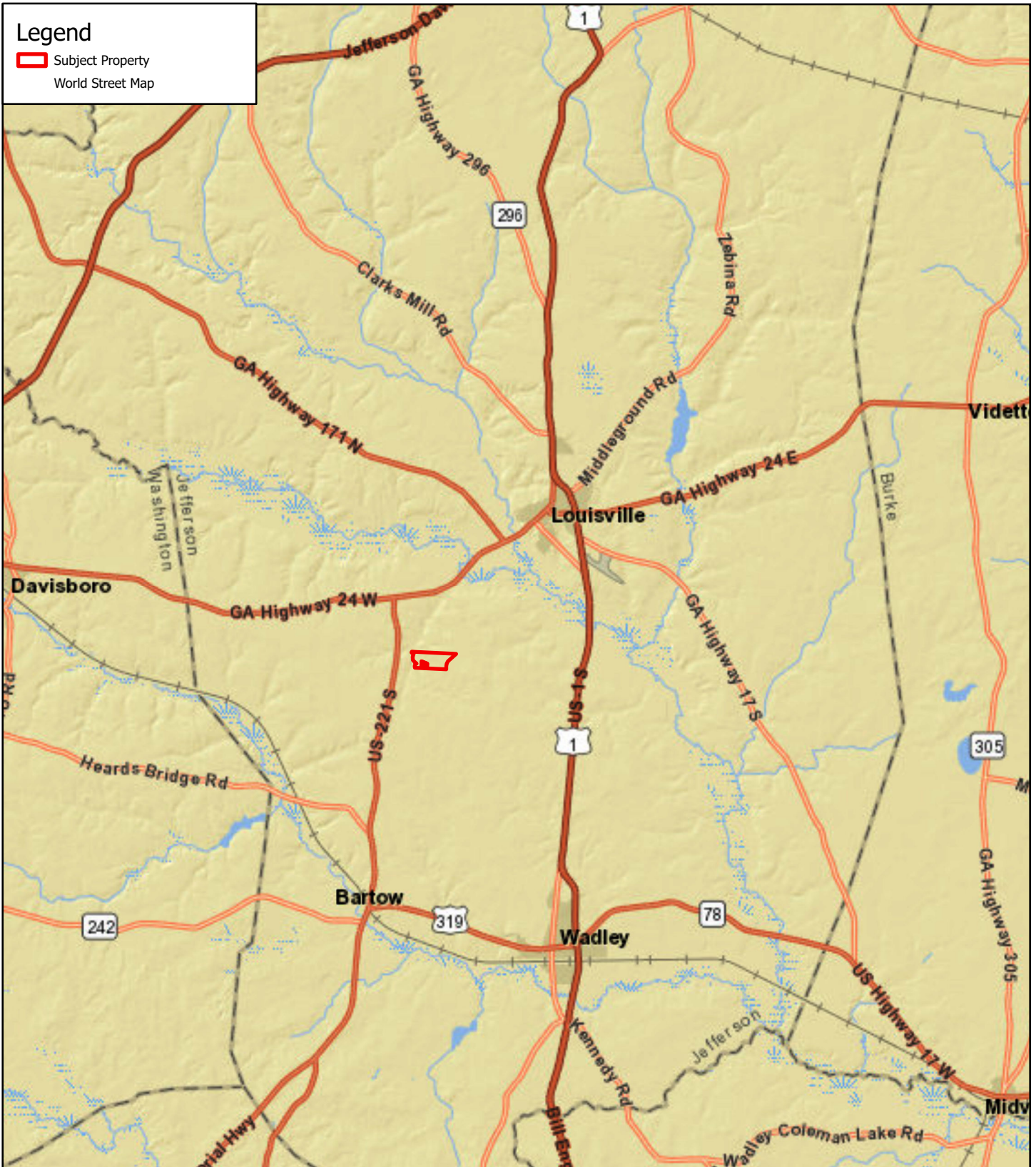


Legend

-  Subject Property
-  World Street Map



Jefferson County - 173 Acres +/- Location Map



JACK R FRANKHOUSER, ALC
REALTOR/FORESTER
ACCREDITED LAND CONSULTANT
912-678-5920 | GH.LAND.COM

2024

Coordinate System: WGS 1984 Web Mercator Auxiliary Sphere Center: 82.4182°W 32.9808°N



1 inch equals 18,874 feet

