

1.18+/- acres_ Lot G2 High Grove_Jackson
East Hampshire Drive
Whittier, NC 28789

\$69,000
1.180± Acres
Jackson County



**1.18+/- acres_ Lot G2 High Grove_Jackson
Whittier, NC / Jackson County**

SUMMARY

Address

East Hampshire Drive

City, State Zip

Whittier, NC 28789

County

Jackson County

Type

Lot

Latitude / Longitude

35.406467 / -83.284116

Acreage


1.180

Price

\$69,000

Property Website

https://www.mossoakproperties.com/property/1-18-acres_-lot-g2-high-grove_jackson-jackson-north-carolina/79022/



**1.18+/- acres_ Lot G2 High Grove_Jackson
Whittier, NC / Jackson County**



PROPERTY DESCRIPTION

1.18+/- acres. Great location, easy access, underground power and a view! Located between Sylva and Cherokee and just minutes from the Tuckasegee river. The roads in the community are wide and well maintained. The neighboring lot (G2) is for sale as well. This is a great opportunity to own 2 great lots.

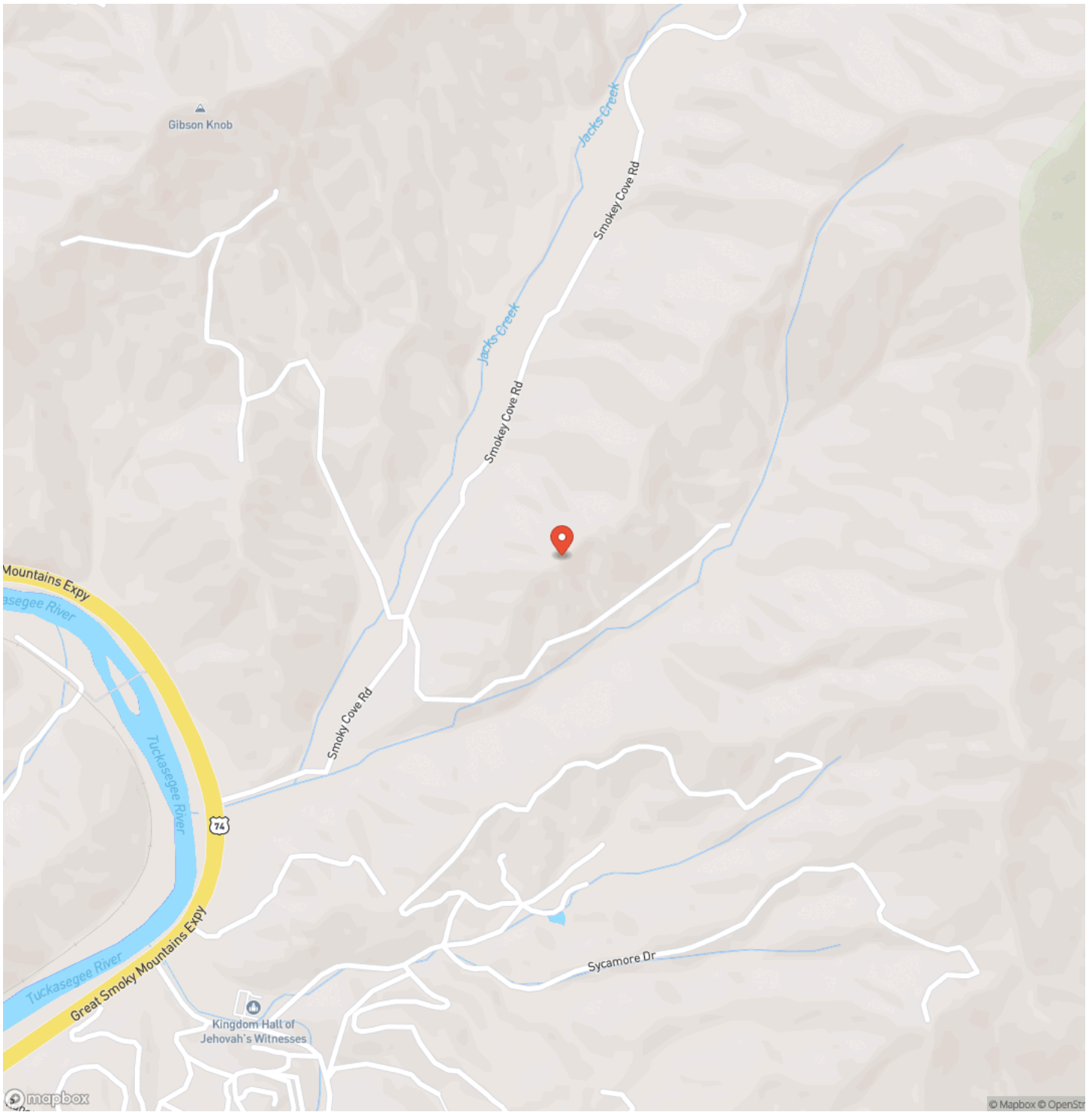
Call Rhett Wolfe [828-507-3280](tel:828-507-3280)



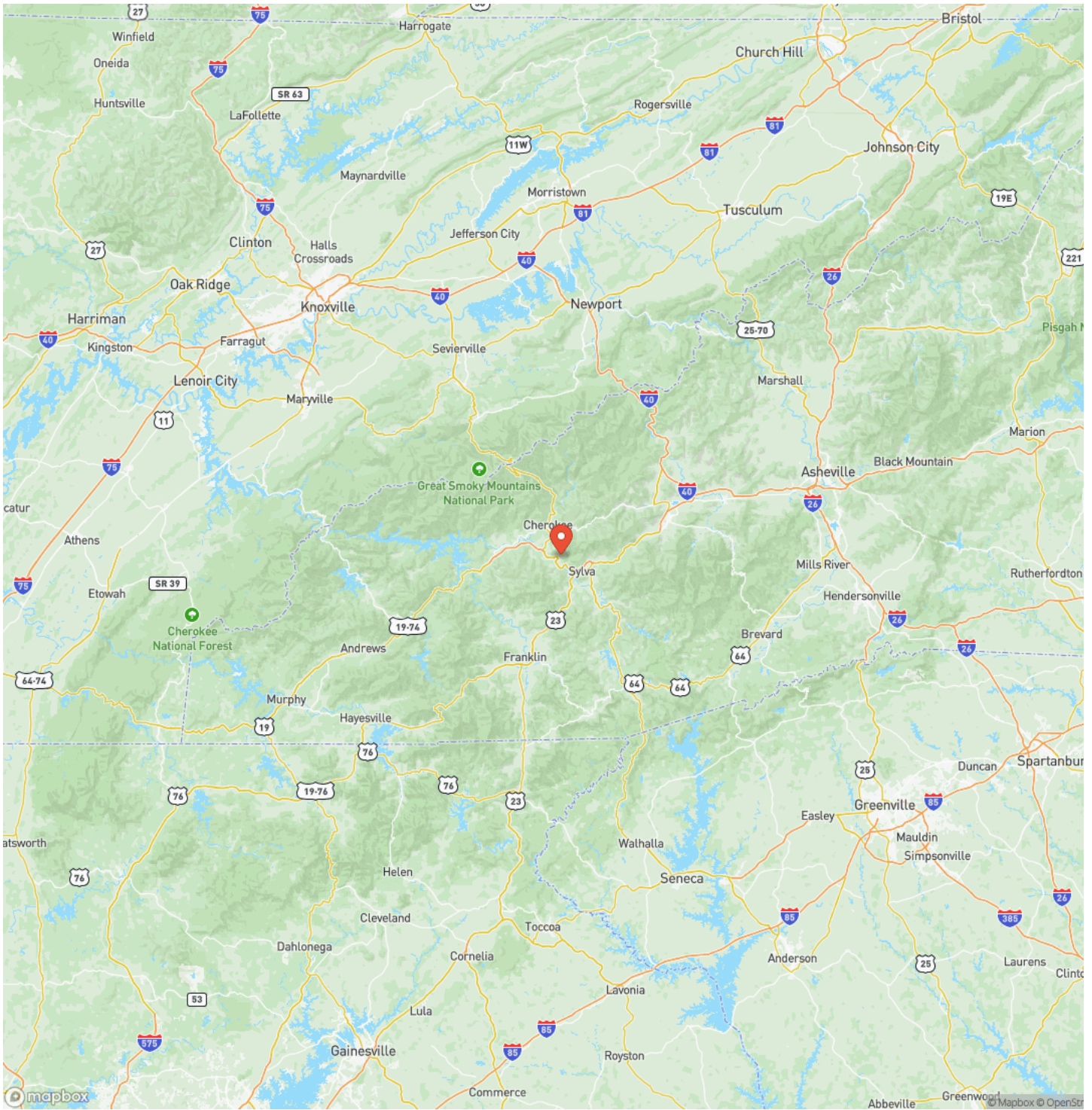
1.18+/- acres_ Lot G2 High Grove_Jackson
Whittier, NC / Jackson County



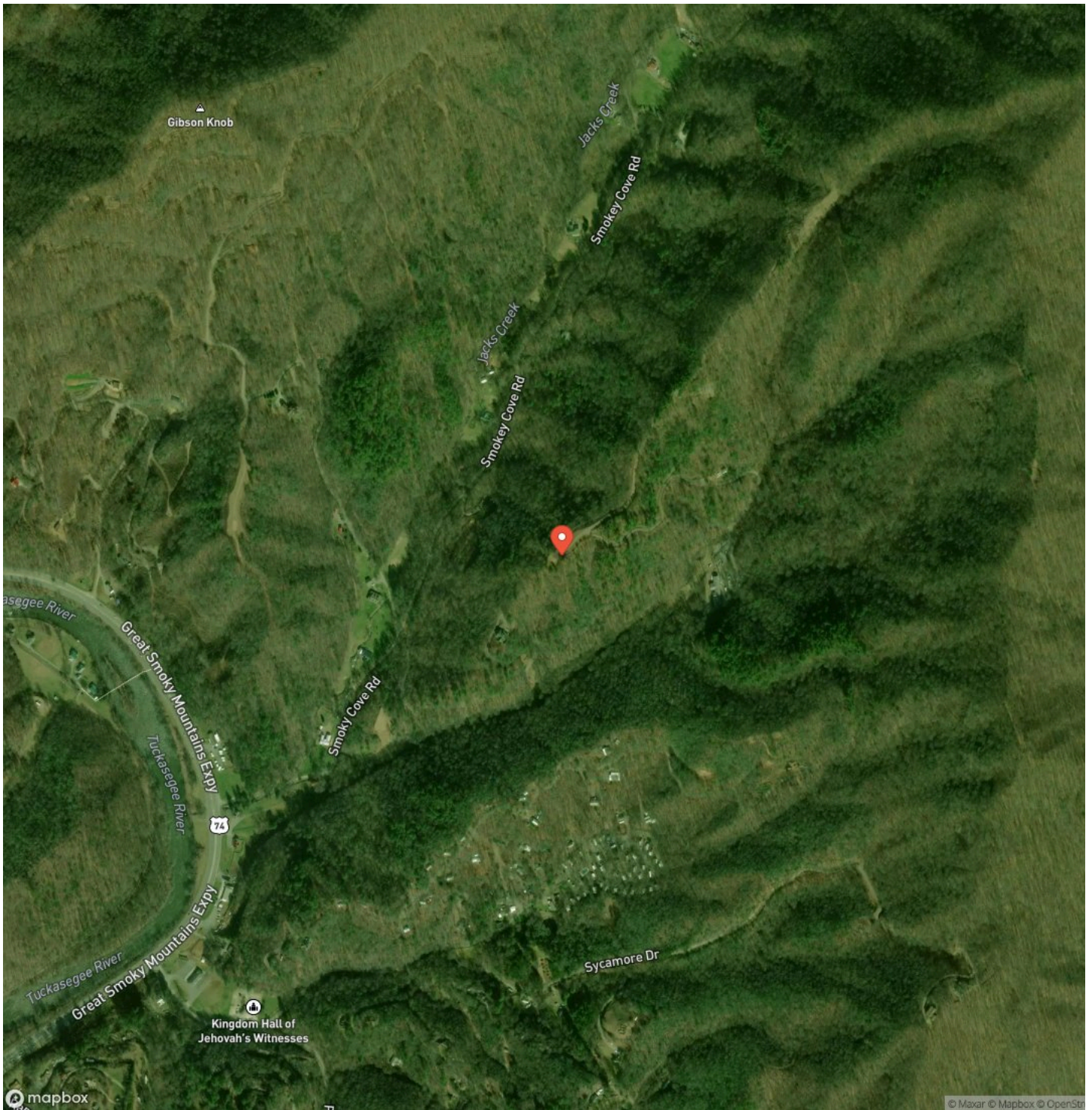
Locator Map



Locator Map



Satellite Map



DISCLAIMERS

Information in this brochure is provided solely for information purposes and does not constitute an offer to sell or advertise real estate outside the states in which broker or agent licensed. The information presented has been obtained from sources deemed to be reliable, but is not guaranteed or warranted by the agent, broker, or the sellers of these properties. This offering is subject to errors, omissions, prior sale, price change, correction or withdrawal from the market without notice. All references to age, square footage, income, expenses, acreage, carrying capacity, and land classification, etc. are approximate. Prospective buyers are chargeable with and expected to conduct their own independent investigation of the information and the property and to rely only on those results. Sellers reserve the right to accept or reject any and all offers without liability to any buyer or cooperating broker.

Maps are provided for illustration purposes only, the accuracy is not warranted. Parcels on interactive maps are not adjusted to match aerial backgrounds. This information is for reference purposes only and is not a legal document. Data maps contain errors. The seller and seller's agent are making known to all potential buyers that there may be variations between the location of the existing fence lines and the legal description of the deeded property. Seller and seller's agent make no warranties with regard to the location of the fence lines in relationship to the deeded property lines, nor does the Seller make any warranties or representations with regard to the specific acreage contained within the fenced property lines. Seller is selling the property in an "as is" condition, which includes the location of the fences as they exist. Boundaries shown on the accompanying maps are approximate, based on county parcel data. The maps are not to scale. The accuracy of the maps is not guaranteed. Prospective buyers are encouraged to verify fence lines, deeded property lines and acreages using a licensed surveyor at their own expense.

Mossy Oak Properties Carolina Timber and Realty
560 W Main Street
Sylva, NC 28779
(828) 477-4248
MossyOakProperties.com

